


REGIONE PIEMONTE



UNIONE MONTANA VALSESIA PROVINCIA DI VERCELLI

LAVORI DI COMPLETAMENTO PERCORSO CICLO-PEDONALE DELLA VALSESIA NEL COMUNE DI SCOPA

PSR 2014-2020 Mis7 - Sottomisura 7.5 - Operazione 7.5.1
Infrastrutture turistico ricreative ed informazione

PROGETTO ESECUTIVO

TIMBRO DELL'ENTE

Il Presidente
(legale rappresentante dell'Ente)

VISTO
Il tecnico

ELAB.

SCALA

TAV.6

1:200/200

OPERE STRADALI SEZIONI TOPOGRAFICHE TRASVERSALI

COD.

REV.

DATA

DESCRIZIONE

106_16

00

LUGLIO 2018

EMISSIONE

STUDIO ARPS
INGEGNERIA CIVILE-IDRAULICA
Ing. Rossana Appendino

Via Vignati, n.14 - 10040 San Gillio (TO)
Tel.-Fax 011/9840854 Cell. 335 8379321
E-mail: ing.appendino@studioarps.it

STERRO	1.755 mg
--------	----------

SEZIONE N. : 1

QT. PROGETTO : 609.96

DIST.PROG. : 0.00

DIST.SUCC. : 5.00

SCALA 1:200

QT.RIF. 604.00

[illegible]

RILEVATO	1.394 mg
----------	----------

SEZIONE N. : 2

QT. PROGETTO : 610.30

DIST.PROG. : 5.00

DIST.PREC. : 5.00

DIST.SUCC. : 5.00

SCALA 1:200

QT.RIF. 605.00

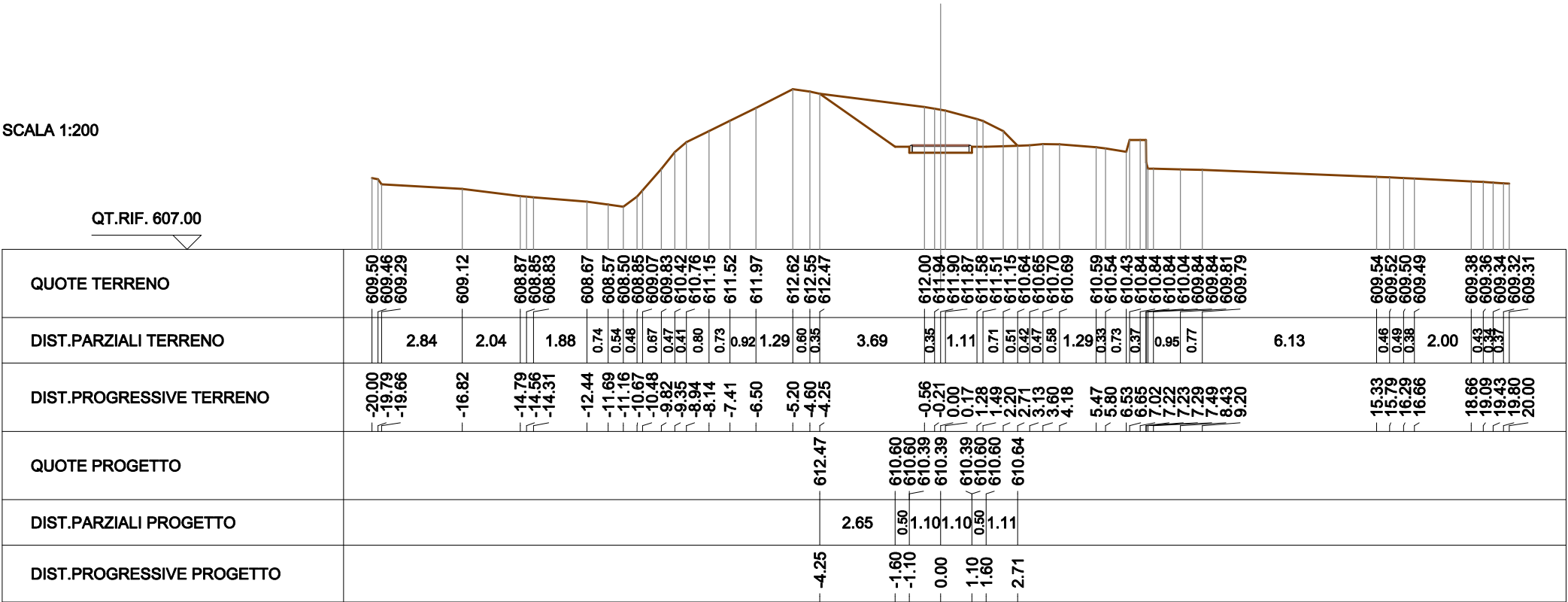
QUOTE TERRENO	607.58 607.41	607.47 607.51 607.46	607.37 607.33	607.34 607.36	607.38 608.17	610.02 610.23 610.40 610.53 610.49 610.48	609.94 609.96 609.93 609.92 609.92 609.91 609.94 609.99 610.02 609.99 609.96 609.82 609.87 609.85 609.82 609.76 609.79 609.71 609.77 609.77 609.82 609.81 609.81 609.80 609.80 609.82 609.74 609.78	609.78 609.77	609.51 609.48	609.44 609.43 609.39 609.36	
DIST.PARZIALI TERRENO	0.87 2.16	0.91 0.50 1.12	0.72 0.86	0.80 0.87	0.50 1.20	0.32 0.52 0.42 0.75 0.37 0.95	0.45 0.44 0.57 0.40 0.38 0.46 0.72	0.51 0.10 0.78 0.74 0.65 0.37 0.76 0.70 0.49 0.69 0.45 0.48 0.37 0.41 0.31 0.61 0.67	2.15	0.83 0.98	0.85 0.79
DIST.PROGRESSIVE TERRENO	-20.00 -19.13	-16.98 -16.06 -15.56	-14.44 -13.72	-12.86 -12.26	-11.59 -11.08	-9.88 -9.56 -9.04 -8.62 -7.87 -7.50	-6.54 -6.10 -5.66 -5.09 -4.69 -4.34 -3.87 -3.15 -2.89 -2.38 -1.60 -0.86 -0.21 0.00 0.37 1.13 1.82 2.32 3.01 3.28 3.73 4.21 4.58 4.98 5.33 5.74 6.35 7.02	9.17 9.68	16.36 17.19	18.15 18.36 19.21 20.00	
QUOTE PROGETTO						610.02 610.22 610.22 610.04	610.04	610.04 610.22 610.22 610.22 609.77			
DIST.PARZIALI PROGETTO						0.49 0.50 1.90	1.90	0.50 0.88			
DIST.PROGRESSIVE PROGETTO						-2.89 -2.40 -1.90	0.00	1.90 2.40 3.28			

STERRO 7.081 mq

SEZIONE N. : 3
QT. PROGETTO : 610.65
DIST.PROG. : 10.00
DIST.PREC. : 5.00
DIST.SUCC. : 5.00

SCALA 1:200

QT.RIF. 607.00

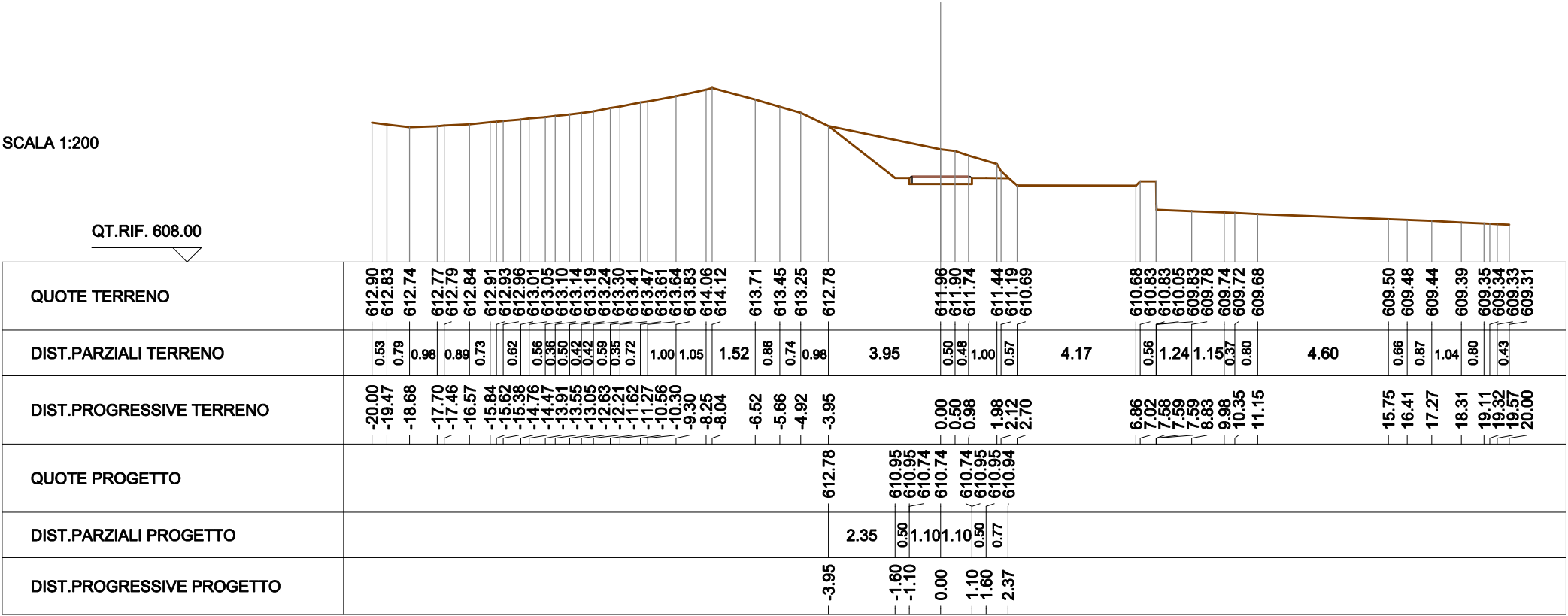


STERRO 5.562 mq

SEZIONE N. : 4
QT. PROGETTO : 611.00
DIST.PROG. : 15.00
DIST.PREC. : 5.00
DIST.SUCC. : 5.00

SCALA 1:200

QT.RIF. 608.00

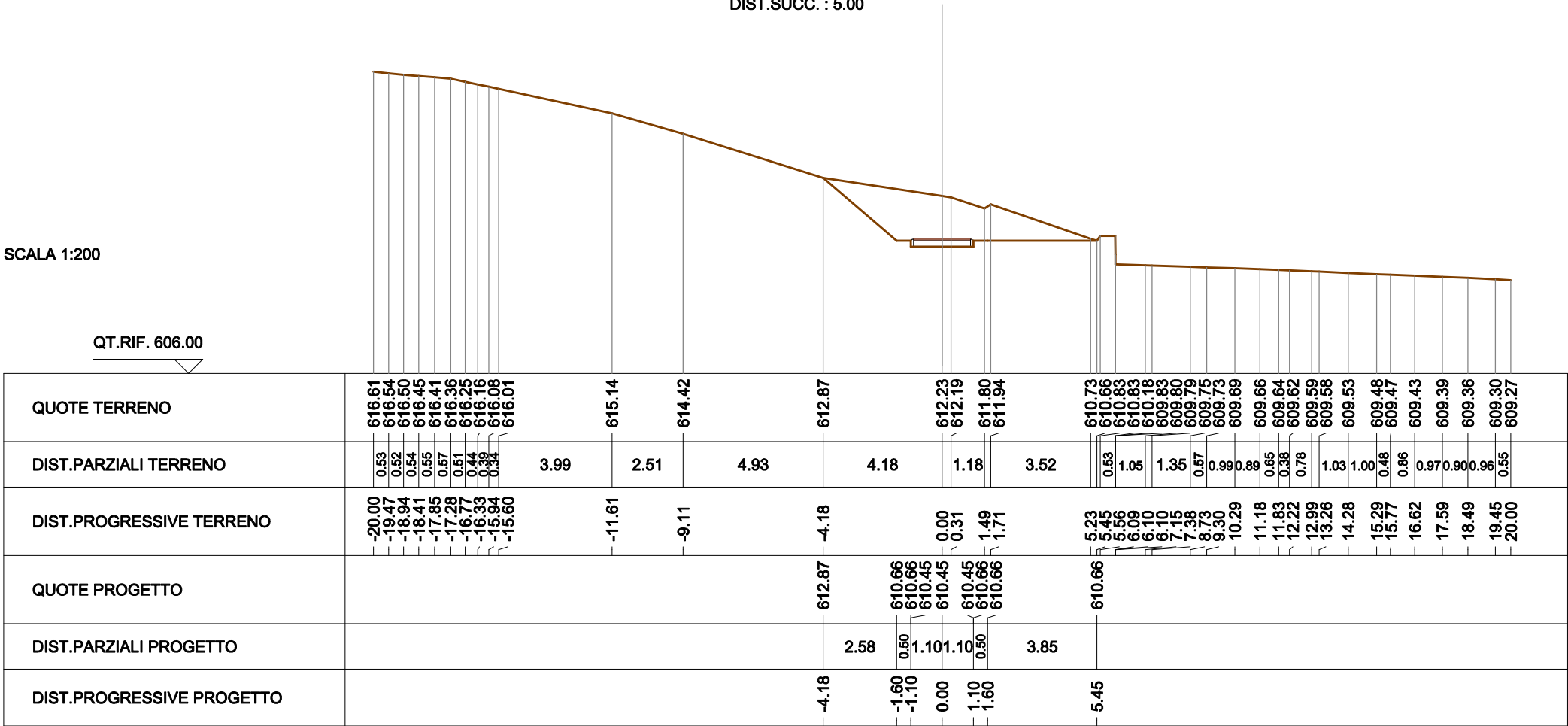


STERRO 10.241 mq

SEZIONE N. : 5
QT. PROGETTO : 610.71
DIST.PROG. : 20.00
DIST.PREC. : 5.00
DIST.SUCC. : 5.00

SCALA 1:200

QT.RIF. 606.00



STERRO	7.539 mg
--------	----------

SEZIONE N. : 6

QT. PROGETTO : 610.43

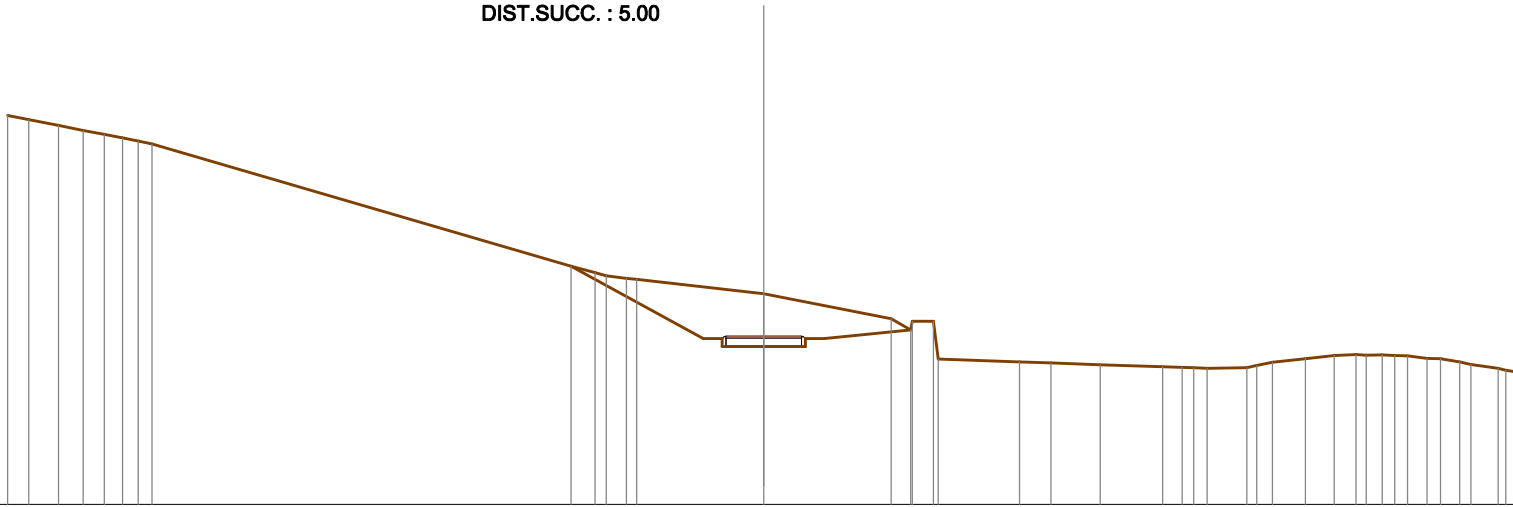
DIST.PROG. : 25.00

DIST.PREC. : 5.00

DIST.SUCC. : 5.00

SCALA 1:200

QT.RIF, 606,00



QUOTE TERRENO		-20.00 -19.44 -18.66 -18.00 -17.44 -16.96 -16.55 -16.18	0.56 0.79 0.86 0.56 0.48 0.36 0.36 0.36	616.28 616.17 616.02 615.89 615.78 615.69 615.61 615.53
DIST.PARZIALI TERRENO		11.08	0.84 0.54 3.36	612.30 612.13 612.04 611.97 611.95
DIST.PROGRESSIVE TERRENO		-5.10 -4.46 -4.17 -3.63 -3.36	0.52 0.55 2.16	610.91 610.61 610.84 609.84
QUOTE PROGETTO		610.38 610.38 610.17 610.17 610.38	0.82 1.31 1.65	609.76 609.74 609.69
DIST.PARZIALI PROGETTO		3.50	0.52 0.55 2.29	610.91 610.61 610.84 609.84
DIST.PROGRESSIVE PROGETTO		-5.10 -1.60 -1.10 0.00 -1.10 -1.60	0.52 0.55 2.29	610.91 610.61 610.84 609.84

STERRO	6.771 mg
--------	----------

SEZIONE N. : 7

QT. PROGETTO : 610.14

DIST.PROG. : 30.00

DIST.PREC. : 5.00

DIST.SUCC. : 5.00

SCALA 1:200

QT.RIF. 606.00

[illegible]

STERRO	6.546 mg
--------	----------

SEZIONE N. : 8

QT. PROGETTO : 609.86

DIST.PROG. : 35.00

DIST.PREC. : 5.00

DIST.SUCC. : 5.00

SCALA 1:200

QT.RIF, 607,00

QUOTE TERRENO	-612.12		611.70	611.52	611.27	611.10	610.84	610.41 610.66 610.65 610.65 610.66 609.65	609.56	609.51 609.49	609.49 609.53 609.63 609.76 609.78 609.85 609.88 609.88 609.89 609.80 609.72 609.66 609.63 609.57 609.46
DIST.PARZIALI TERRENO	3.16	1.37	1.60	1.29	1.66	3.56	0.38 3.20	1.74	0.70	1.88	0.37 0.98 0.42 0.67 0.39 0.47 0.67 1.03 0.66 0.51 0.52 0.52
DIST.PROGRESSIVE TERRENO	-9.08	-5.92	-4.55	-2.95	-1.66	0.00	3.56 3.70 4.06 4.26 4.27 4.28	-7.48	-9.22	-9.92	11.80 12.01 12.38 13.35 13.77 14.43 14.82 15.29 15.51 16.18 17.20 17.87 18.37 18.64 19.16 19.68 20.00
QUOTE PROGETTO			611.52		609.81 609.81 609.60	609.60 609.60 609.81	610.31				
DIST.PARZIALI PROGETTO			2.95	0.50 1.10 1.10	0.50 1.10 1.60	1.84					
DIST.PROGRESSIVE PROGETTO		-4.55		-1.60 -1.10	0.00	-1.10 -1.60	-3.44				

STERRO	3.657 mg
--------	----------

SEZIONE N. : 9

QT. PROGETTO : 609.57

DIST.PROG. : 40.00

DIST.PREC. : 5.00

DIST.SUCC. : 5.00

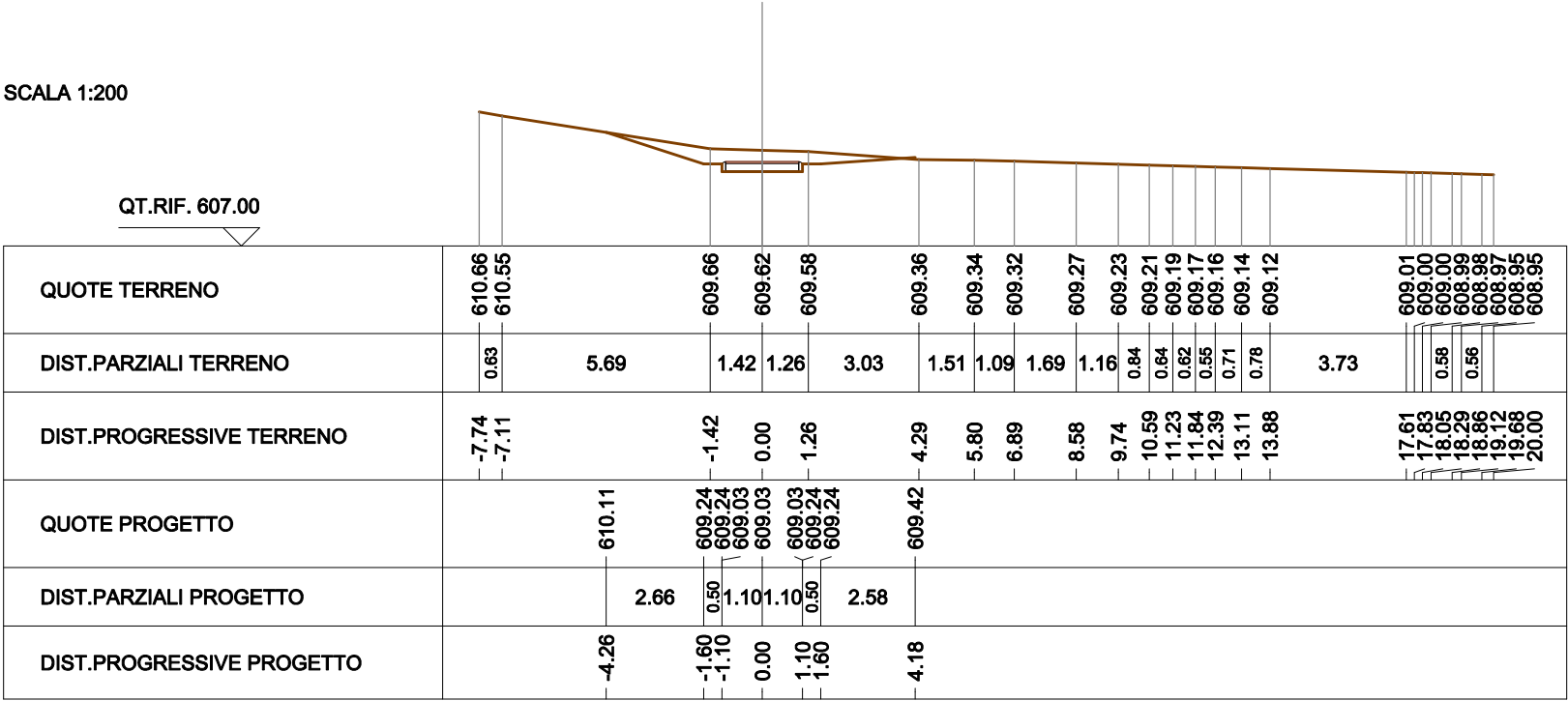
SCALA 1:200

QT.RIF, 607,00

[illegible]

SEZIONE N. : 10
QT. PROGETTO : 609.29
DIST.PROG. : 45.00
DIST.PREC. : 5.00
DIST.SUCC. : 5.00

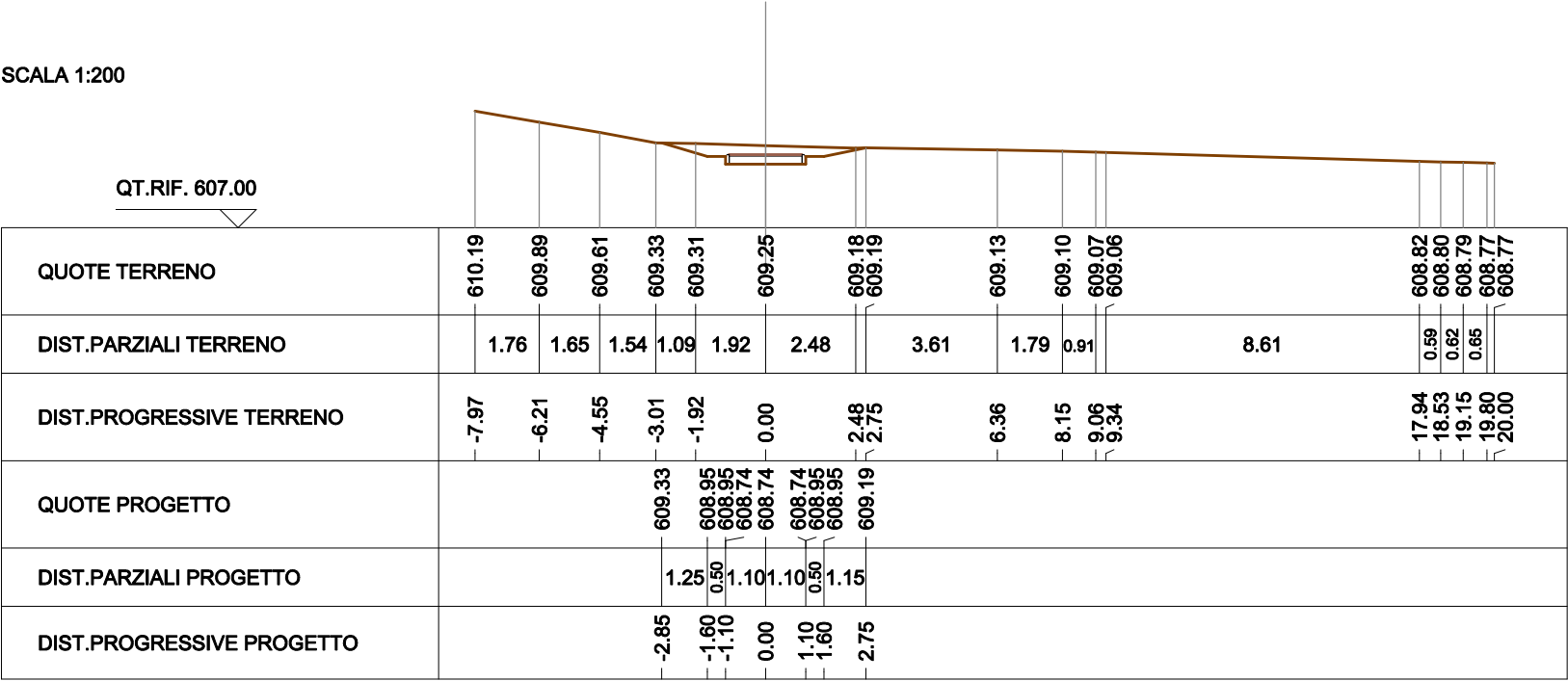
QT.RIF. 607.00



STERRO 1.776 mq

SEZIONE N. : 11
QT. PROGETTO : 609.00
DIST.PROG. : 50.00
DIST.PREC. : 5.00
DIST.SUCC. : 5.00

SCALA 1:200



STERRO 0.892 mq

SEZIONE N. : 13
QT. PROGETTO : 608.86
DIST.PROG. : 60.00
DIST.PREC. : 5.00
DIST.SUCC. : 5.00

SCALA 1:200

QT.RIF. 606.00

QUOTE TERRENO	609.41 609.47	609.34 609.31 609.30		608.99	608.92	608.83	608.80 608.76 608.75 608.74	608.63	608.52 608.51 608.51	608.44	608.41
DIST.PARZIALI TERRENO	1.72	0.73 0.40	3.67	2.04	2.71	3.04	0.99 0.41 0.42	3.26	3.42	0.47 3.32	1.71
DIST.PROGRESSIVE TERRENO	-8.79 -8.56	-6.83 -6.10 -5.70		-2.04	0.00	2.71	5.76 6.75 7.16 7.58	10.84	14.25 14.72 14.97	18.29	20.00
QUOTE PROGETTO				608.99 608.81 608.81 608.60	608.60 608.81 608.81	608.83					
DIST.PARZIALI PROGETTO				0.44 0.50	1.10 1.10	0.50 1.11					
DIST.PROGRESSIVE PROGETTO				-2.04 -1.60 -1.10	0.00	1.10 1.60	2.71				

STERRO	0.860 mq
RILEVATO	0.078 mq

SEZIONE N. : 14
QT. PROGETTO : 608.79
DIST.PROG. : 65.00
DIST.PREC. : 5.00
DIST.SUCC. : 5.00


SCALA 1:200

QT.RIF. 606.00

QUOTE TERRENO	609.93	609.76	609.60	609.47	609.14	608.80	608.55	608.58	608.59	608.49	608.38	608.34	608.31	608.26	608.25
DIST.PARZIALI TERRENO	1.76	1.55	1.36	4.16	3.80	2.80	2.89	0.41	3.71	3.77	1.83	1.49	2.53	0.56	
DIST.PROGRESSIVE TERRENO	-12.63	-10.87	-9.32	-7.96	-3.80	0.00	2.80	5.70	6.11	9.82	13.59	15.41	16.90	19.44	20.00
QUOTE PROGETTO					609.10	608.74	608.74	608.53	608.53	608.74	608.55				
DIST.PARZIALI PROGETTO					1.76	0.50	1.10	1.10	0.50	1.20					
DIST.PROGRESSIVE PROGETTO					-3.36	-1.60	-1.10	0.00	1.10	1.60	2.80				

SEZIONE N. : 15
QT. PROGETTO : 608.72
DIST.PROG. : 70.00
DIST.PREC. : 5.00
DIST.SUCC. : 5.00

QT.RIF. 606.00

[illegible]

STERRO	0.046 mq
RILEVATO	0.572 mq

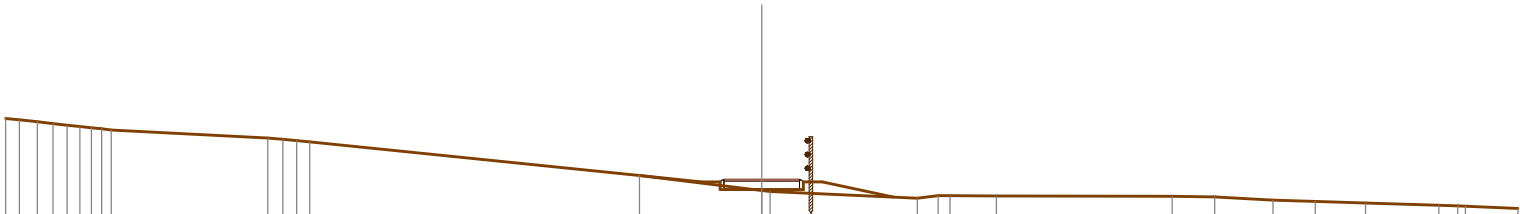
SEZIONE N. : 17

QT. PROGETTO : 608.58

DIST.PROG. : 80.00**DIST.PREC. : 5.00****DIST.SUCC. : 5.00**

SCALA 1:200

QT.RIF. 605.00

[illegible]

STERRO	0.010 mq
RILEVATO	0.780 mq

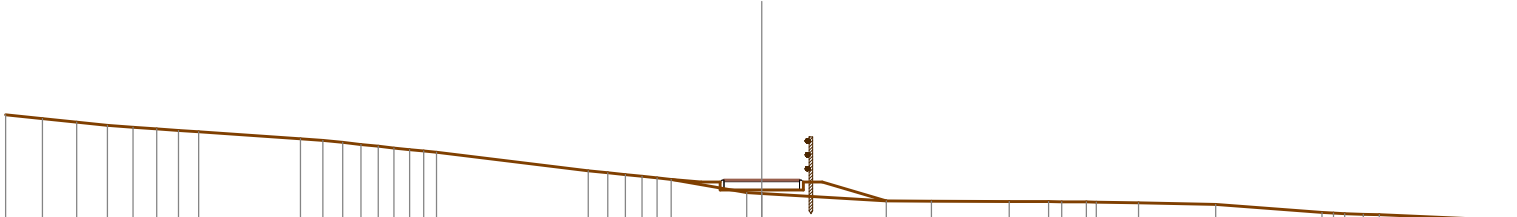
SEZIONE N. : 19

QT. PROGETTO : 608.44

DIST.PROG. : 90.00**DIST.PREC. : 5.00****DIST.SUCC. : 3.00**

SCALA 1:200

QT.RIF. 605.00

[illegible]

STERRO	0.060 mq
RILEVATO	0.706 mq

SEZIONE N. : 20
QT. PROGETTO : 608.40
DIST.PROG. : 93.00
DIST.PREC. : 3.00
DIST.SUCC. : 1.00

SCALA 1:200

QT.RIF. 605.00

QUOTE TERRENO	608.03 607.98 607.93 607.90 607.86 607.80	607.69 607.67 607.64 608.02 608.17 608.58 608.93 609.07 609.36 609.46 609.36 609.37 609.37 609.32 609.23 609.15 609.08 608.99 608.88 608.79 608.70 608.62 608.54	608.10 607.89 607.78 607.78 607.76 607.80 607.80	607.73 607.67 607.63 607.61 607.59 607.56 607.46 607.42 607.39 607.38 607.37 607.26
DIST.PARZIALI TERRENO	0.40 0.34 0.43 0.59 0.88 1.44	0.38 0.51 0.53 0.41 0.76 0.76 0.84 0.37 0.48 0.98 0.83 0.74 0.75 0.98 0.90 0.83 0.77 0.71	2.58 1.22 1.69 0.54 0.73 0.33	7.09
DIST.PROGRESSIVE TERRENO	-20.00 -19.60 -19.26 -18.83 -18.24 -17.36	-15.93 -15.56 -15.24 -14.73 -14.55 -14.02 -13.61 -13.37 -12.60 -12.33 -11.56 -10.93 -10.56 -10.08 -9.10 -8.27 -7.52 -6.77 -5.79 -4.89 -4.06 -3.29 -2.58	0.00 1.22 2.91 3.20 3.74 4.48 4.81	11.90 12.75 13.26 13.56 13.85 14.31 15.76 16.30 16.82 17.05 17.25 20.00
QUOTE PROGETTO			608.35 608.35 608.14 608.14 608.35 608.35 607.78	
DIST.PARZIALI PROGETTO			0.35 1.10 1.10 0.50 1.31	
DIST.PROGRESSIVE PROGETTO			-1.45 -1.10 0.00 1.10 1.60 2.91	

RILEVATO 0.963 mq

SEZIONE N. : 22
QT. PROGETTO : 608.40
DIST.PROG. : 95.00
DIST.PREC. : 1.00
DIST.SUCC. : 1.00

SCALA 1:200

QT.RIF. 604.00

QUOTE TERRENO	608.14 608.06		607.88 607.83		607.36 607.32 607.30 607.26 607.17	607.01	606.83	606.70 607.02 607.53 608.02	608.21 608.57 608.56 608.55 608.58 608.59 608.66 608.60	608.35	607.92	607.67 607.70 607.72 607.74		607.71 607.75 607.75		607.70 607.69 607.68 607.66	607.52 607.49 607.48 607.43 607.39 607.37 607.32 607.27 607.23 607.16	
DIST.PARZIALI TERRENO	0.89 2.68	0.89 3.06			0.60 1.50	1.03	0.73 0.36 0.55 0.45	0.52 0.60 0.45 0.33 0.74	0.74	1.46	1.25	0.70 0.62 0.35 0.39	2.14	0.34 0.67	5.43	1.06	1.96	0.35 0.64 0.71 0.70 0.79 1.03 1.10
DIST.PROGRESSIVE TERRENO	-20.00 -19.31		-16.63 -15.93		-12.87 -12.55 -12.32 -12.02 -11.42	-9.92	-8.89	-8.17 -7.81 -7.25	-6.80 -6.61 -6.30 -5.79 -5.19 -4.74 -4.41 -3.67 -3.45 -2.71	-1.25	0.00	0.70 1.33 1.68 2.06		4.21 4.55 5.22		10.64 10.94	11.99 12.21	14.17 14.52 14.74 15.38 16.09 16.38 17.08 17.87 18.90 20.00
QUOTE PROGETTO										608.40	608.40	608.40						
DIST.PARZIALI PROGETTO										1.01	1.01							
DIST.PROGRESSIVE PROGETTO										-1.01	0.00	1.01						

RILEVATO	1.126 mg
-----------------	-----------------

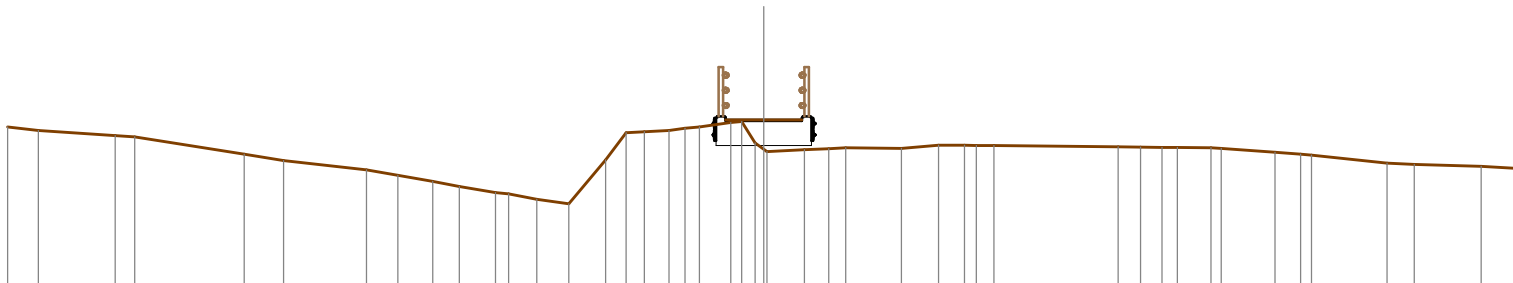
SEZIONE N. : 23

QT. PROGETTO : 608.40

DIST.PROG. : 96.00**DIST.PREC. : 1.00****DIST.SUCC. : 1.00**

SCALA 1:200

QT.RIF. 604.00

[illegible]

RILEVATO	1.859 mg
-----------------	-----------------

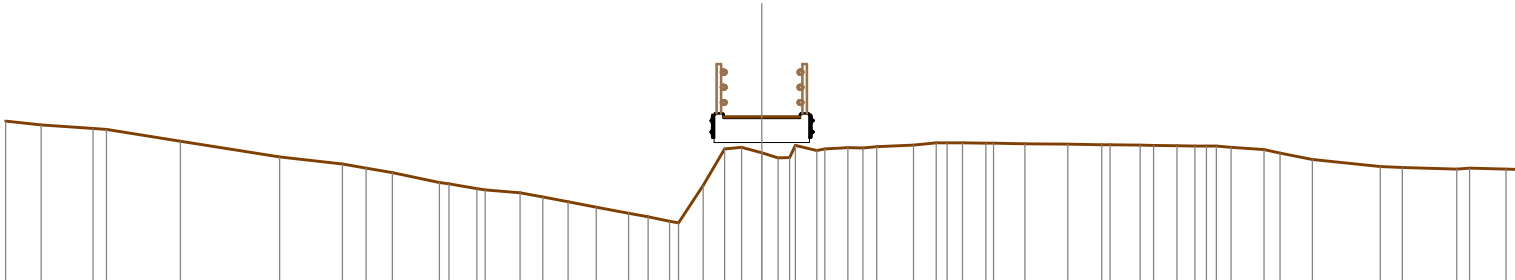
SEZIONE N. : 24

QT. PROGETTO : 608.40

DIST.PROG. : 97.00**DIST.PREC. : 1.00****DIST.SUCC. : 1.00**

SCALA 1:200

QT.RIF. 604.00

[illegible]

RILEVATO	6.494 mg
----------	----------

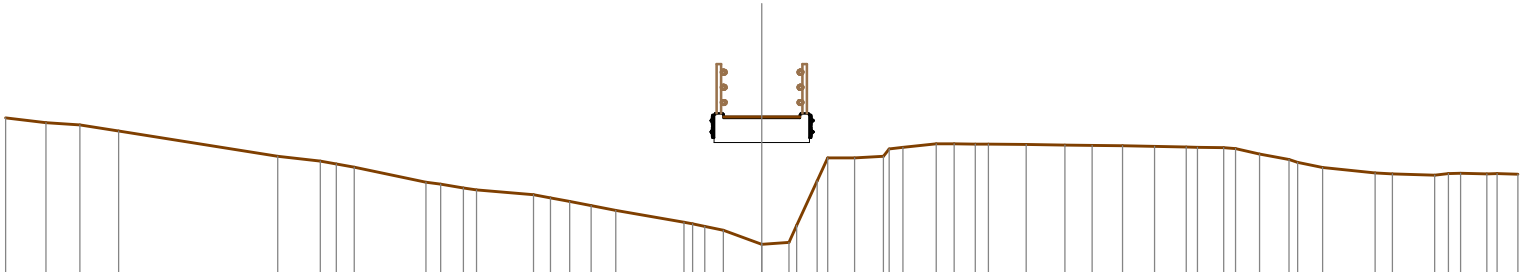
SEZIONE N. : 25

QT. PROGETTO : 608.40

DIST.PROG. : 98.00**DIST.PREC. : 1.00****DIST.SUCC. : 1.00**

SCALA 1:200

QT.RIF. 604.00

[illegible]

RILEVATO	6.384 mg
----------	----------

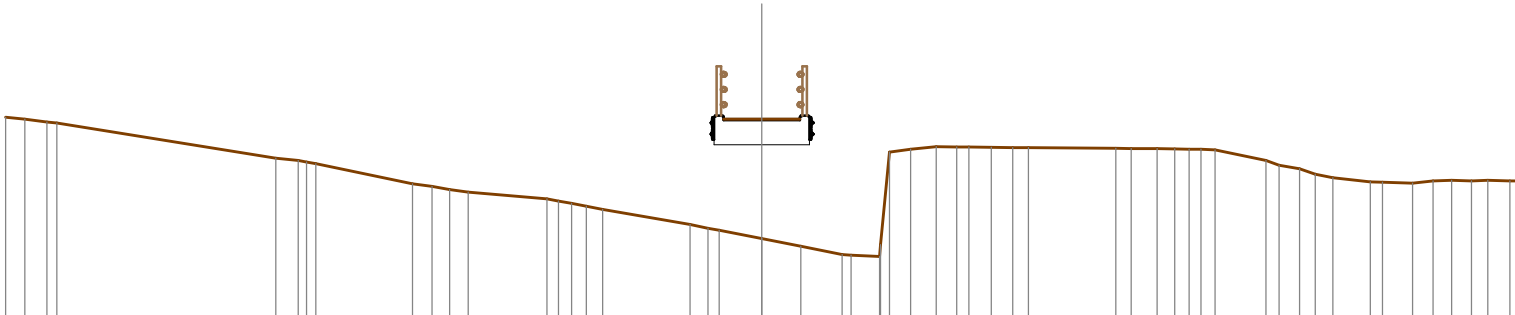
SEZIONE N. : 26

QT. PROGETTO : 608.40

DIST.PROG. : 99.00**DIST.PREC. : 1.00****DIST.SUCC. : 1.00**

SCALA 1:200

QT.RIF, 603,00

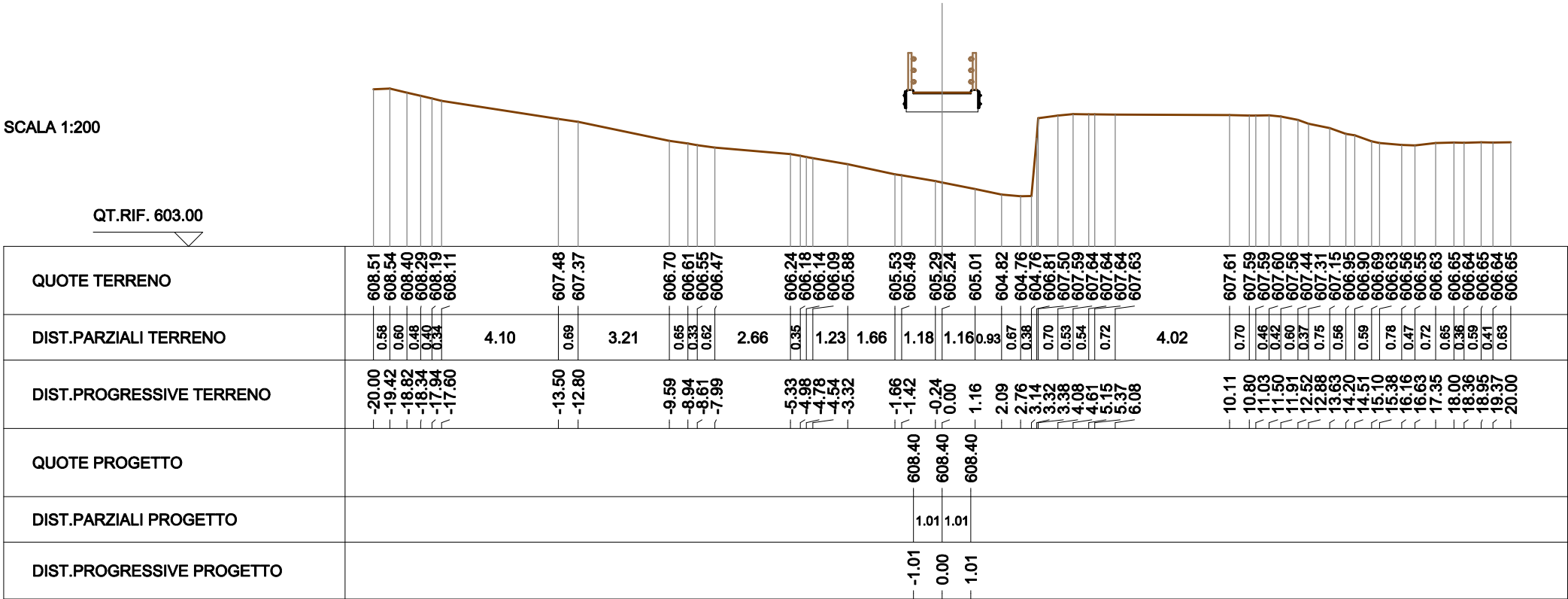
[illegible]

RILEVATO 6.393 mq

SEZIONE N. : 27
QT. PROGETTO : 608.40
DIST.PROG. : 100.00
DIST.PREC. : 1.00
DIST.SUCC. : 1.00

SCALA 1:200

QT.RIF. 603.00

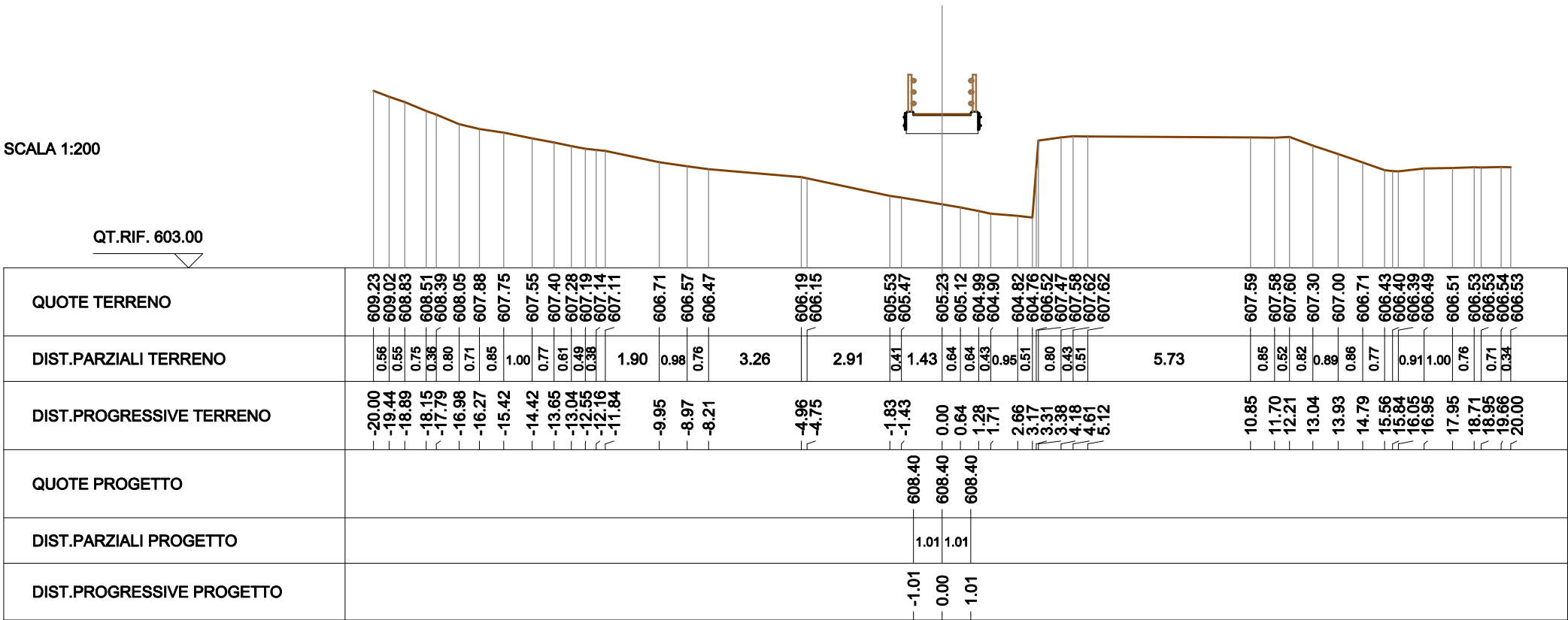


RILEVATO 6.400 mq

SEZIONE N. : 28
QT. PROGETTO : 608.40
DIST.PROG. : 101.00
DIST.PREC. : 1.00
DIST.SUCC. : 1.00

SCALA 1:200

QT.RIF. 603.00



RILEVATO 6.434 mq

SEZIONE N. : 29
QT. PROGETTO : 608.40
DIST.PROG. : 102.00
DIST.PREC. : 1.00
DIST.SUCC. : 1.00

SCALA 1:200

QT.RIF. 603.00

QUOTE TERRENO	609.87 609.93 609.68 609.79 609.59 609.51 609.42 609.38 609.25 608.99 608.74 608.43 608.23 607.91 607.77 607.26 606.90 606.88 606.80 606.73 606.59 606.47 606.35 606.26 606.19 606.13 606.08 606.04 606.00 605.97 605.54 605.45 605.21 604.99 604.95 604.92 604.76 604.20 607.45 607.57 607.60 607.58 607.54 607.42 604.39 604.36 604.34 604.32 604.31 604.30 605.46 606.32 606.36 606.38 606.37 606.38 606.41 606.43 606.43
DIST.PARZIALI TERRENO	0.89 0.43 0.46 0.86 1.01 0.91 0.88 0.44 0.52 0.83 0.55 0.87 0.36 0.97 0.89 1.35 0.71 0.57 0.47 0.38 0.33 2.05 0.58 1.43 1.32 1.33 0.87 0.35 5.47 1.62 0.56 0.89 1.09 0.53 0.35 0.66 0.58 0.41 1.00 0.87
DIST.PROGRESSIVE TERRENO	-20.00 -19.78 -19.56 -18.87 -18.43 -17.97 -17.29 -17.05 -16.04 -15.13 -14.87 -14.19 -13.75 -13.23 -12.94 -12.12 -11.57 -11.34 -10.66 -10.30 -9.33 -8.44 -7.09 -6.37 -5.80 -5.33 -4.95 -4.61 -4.32 -4.06 -2.01 -1.43 0.00 1.32 1.58 1.86 3.20 3.31 3.39 4.26 4.61 10.07 11.70 12.25 12.42 13.31 14.40 14.92 15.21 15.56 15.60 15.60 16.26 16.56 17.14 17.54 18.54 19.41 19.69 20.00
QUOTE PROGETTO	608.40 608.40 608.40
DIST.PARZIALI PROGETTO	1.01 1.01
DIST.PROGRESSIVE PROGETTO	-1.01 0.00 1.01

RILEVATO 6.471 mq

SEZIONE N. : 30
QT. PROGETTO : 608.40
DIST.PROG. : 103.00
DIST.PREC. : 1.00
DIST.SUCC. : 1.00

SCALA 1:200

QT.RIF. 602.00

QUOTE TERRENO	609.93 609.88 609.83 609.79 609.76 609.72 609.71 609.61 609.50 609.46 609.37 609.30 609.24 609.15 609.12 608.93 608.48 608.36 607.99 607.74 607.31 607.06 606.33 606.17 606.07 605.97 605.88 605.80 605.73 605.54 605.43 605.22 605.19 605.14 605.06 605.00 604.94 604.81 604.76 605.85 607.42 607.55 607.58
DIST.PARZIALI TERRENO	0.94 0.98 0.42 0.84 0.87 0.39 0.63 0.75 0.59 0.46 0.41 0.67 0.95 0.82 0.63 0.34 0.56 0.39 0.93 0.79 0.82 0.71 0.63 0.55 0.88 0.75 1.24 0.37 0.50 0.48 0.48 1.02 0.38 0.93 6.80 0.58 2.57 0.50 0.43 1.02 1.07 0.43 0.41 0.87
DIST.PROGRESSIVE TERRENO	-20.00 -19.06 -18.08 -17.66 -16.83 -15.96 -15.56 -14.93 -14.18 -13.90 -13.31 -12.85 -12.44 -11.77 -11.56 -10.61 -9.79 -9.62 -8.99 -8.65 -8.08 -7.70 -6.76 -6.58 -5.79 -4.97 -4.25 -3.62 -3.07 -2.19 -1.44 -0.20 0.00 0.37 0.87 1.35 1.83 2.85 3.23 3.30 3.39 4.32 4.61
QUOTE PROGETTO	608.40 608.40 608.40
DIST.PARZIALI PROGETTO	1.01 1.01
DIST.PROGRESSIVE PROGETTO	-1.01 0.00 1.01

RILEVATO 6.448 mq

SEZIONE N. : 31
QT. PROGETTO : 608.40
DIST.PROG. : 104.00
DIST.PREC. : 1.00
DIST.SUCC. : 1.00

SCALA 1:200

QT.RIF. 602.00

QUOTE TERRENO	609.92 609.89 609.85 609.70 609.67 609.64 609.61 609.55 609.49 609.21 609.21 609.20 609.19 609.10 608.99 608.80 608.67 608.64 608.56 608.51 608.47 608.42 608.41 607.88 607.72 607.19 606.83 606.50 605.94 605.81 605.32 605.28 605.20 605.14 605.02 604.90 604.87 604.76 605.47 607.39 607.54 607.56 607.55
DIST.PARZIALI TERRENO	0.53 0.90 1.35 0.75 0.78 0.81 0.78 0.81 1.09 0.45 0.52 0.62 0.80 1.01 0.96 0.82 0.34 0.45 0.53 0.74 0.71 0.89 0.44 0.42 0.66 0.56 0.52 0.41 0.90 0.90 0.77 0.98 0.62 5.55 0.92 0.60 1.90 0.65 0.50 0.40 0.85 2.09 0.76 607.52 607.49 607.34 604.37 604.33 604.31 605.74 606.33 606.36 606.38 606.37 606.34 606.33 606.33
DIST.PROGRESSIVE TERRENO	-20.00 -19.47 -18.57 -17.21 -16.46 -15.68 -14.87 -14.09 -13.28 -12.19 -11.74 -11.22 -10.60 -9.80 -8.78 -7.83 -7.21 -6.87 -6.43 -5.89 -5.64 -4.91 -4.67 -3.97 -3.77 -3.08 -2.64 -2.22 -1.55 -1.39 -0.83 -0.52 0.00 0.41 1.31 2.21 2.49 3.26 3.30 3.40 4.37 4.60 5.22
QUOTE PROGETTO	608.40 608.40 608.40
DIST.PARZIALI PROGETTO	1.01 1.01
DIST.PROGRESSIVE PROGETTO	-1.01 0.00 1.01

RILEVATO	1.595 mg
-----------------	-----------------

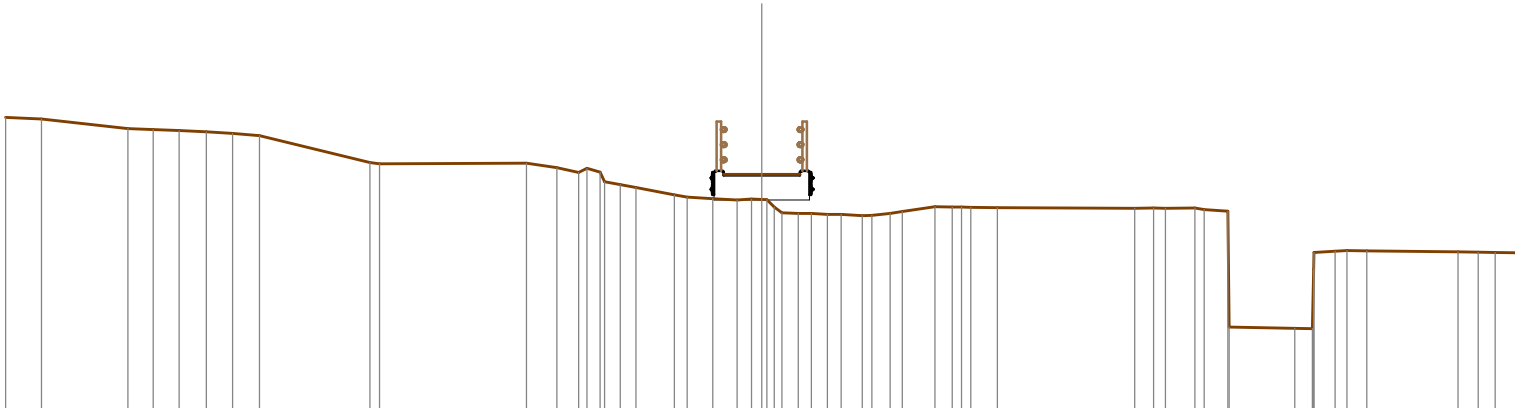
SEZIONE N. : 32

QT. PROGETTO : 608.40

DIST.PROG. : 105.00**DIST.PREC. : 1.00****DIST.SUCC. : 1.00**

SCALA 1:200

QT.RIF. 602.00

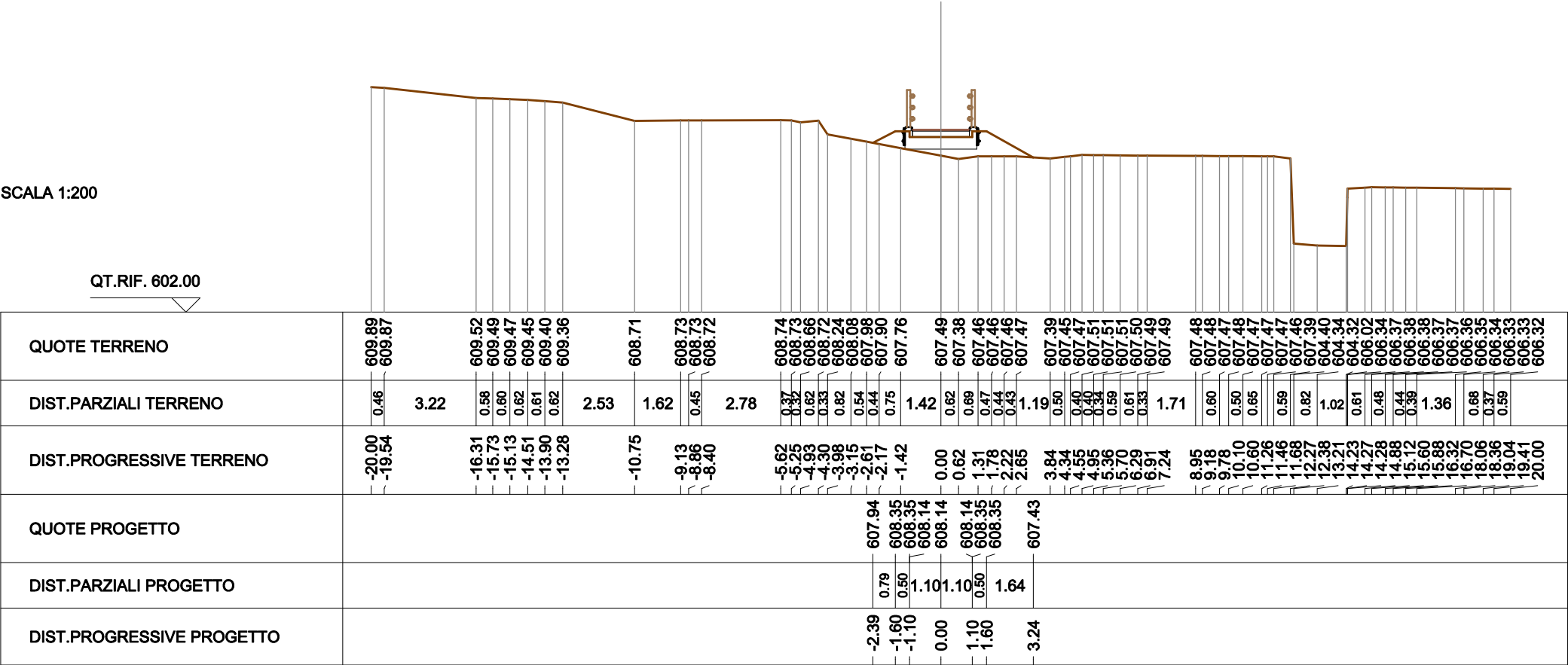
[illegible]

RILEVATO 3.047 mq

SEZIONE N. : 33
QT. PROGETTO : 608.40
DIST.PROG. : 106.00
DIST.PREC. : 1.00
DIST.SUCC. : 1.00

SCALA 1:200

QT.RIF. 602.00



RILEVATO	3.037 mg
-----------------	-----------------

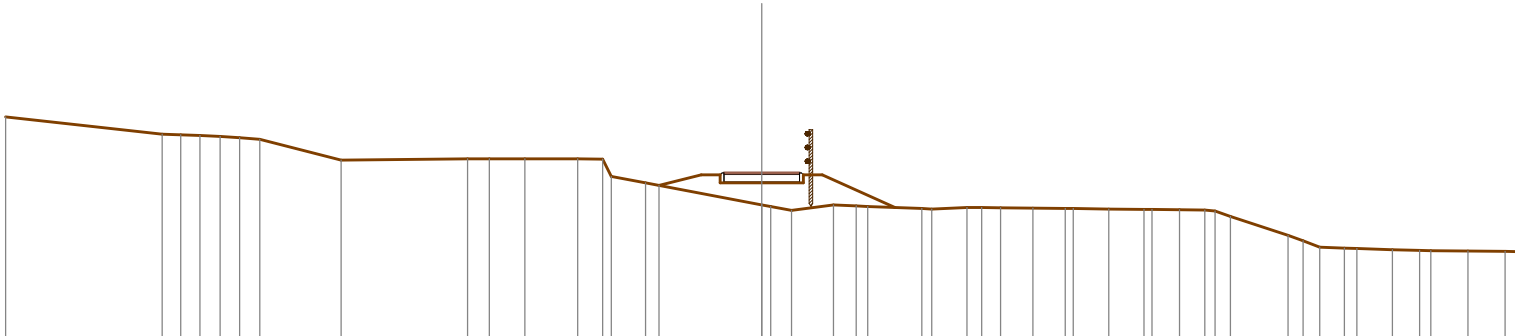
SEZIONE N. : 34

QT. PROGETTO : 608.40

DIST.PROG. : 107.00**DIST.PREC. : 1.00****DIST.SUCC. : 1.00**

SCALA 1:200

QT.RIF. 604.00

[illegible]

RILEVATO	2.782 mg
-----------------	-----------------

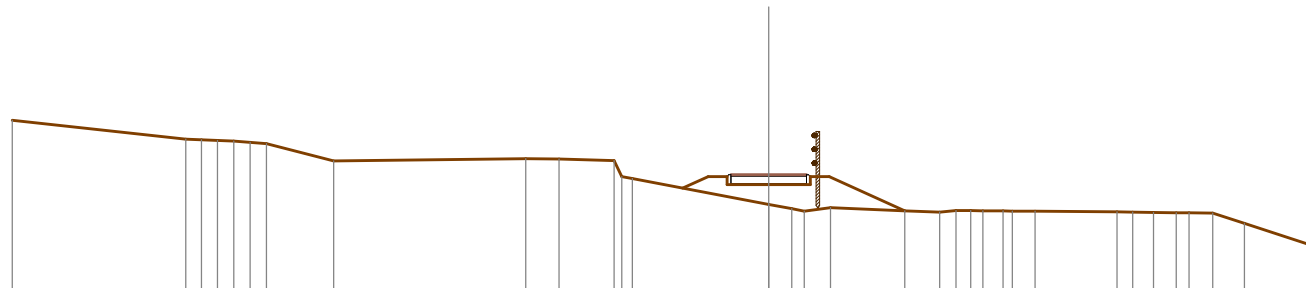
SEZIONE N. : 35

QT. PROGETTO : 608.40

DIST.PROG. : 108.00**DIST.PREC. : 1.00****DIST.SUCC. : 2.00**

SCALA 1:200

QT.RIF. 605.00

[illegible]

RILEVATO 2.001 mq

SEZIONE N. : 36
QT. PROGETTO : 608.31
DIST.PROG. : 110.00
DIST.PREC. : 2.00
DIST.SUCC. : 5.00

SCALA 1:200

QT.RIF. 605.00

QUOTE TERRENO	609.75		609.15 609.15 609.14 609.13 609.11 609.09 608.83		608.91 608.83 608.45		607.85 607.75 607.69 607.63 607.49 607.45 607.42		607.38 607.38		607.33 607.32 607.00 606.70
DIST.PARZIALI TERRENO		5.49		1.03	7.85	0.54	3.15	0.53 0.30 0.71 0.57 0.61	2.04 0.57	6.08	0.61 0.97 0.91
DIST.PROGRESSIVE TERRENO	-20.00		-14.51 -14.28 -14.03 -13.78 -13.53 -13.28 -12.25		-4.40 -3.86 -3.68		-0.53 0.00 0.60 1.31 1.88 2.49		-4.53 -5.10		-11.18 -11.78 -12.75 -13.66
QUOTE PROGETTO							608.15 608.26 608.26 608.05 608.05 608.05 608.26 608.26		607.40		
DIST.PARZIALI PROGETTO							0.50 0.50 1.10 1.10 0.50 1.60	1.91			
DIST.PROGRESSIVE PROGETTO							-2.10 -1.60 -1.10 0.00 1.10 1.60	3.51			

STERRO	0.003 mq
RILEVATO	0.871 mq

SEZIONE N. : 37
QT. PROGETTO : 608.09
DIST.PROG. : 115.00
DIST.PREC. : 5.00
DIST.SUCC. : 5.00

SCALA 1:200

QT.RIF. 605.00

QUOTE TERRENO	609.56	608.75	609.08	608.66	608.30	607.58	607.57	607.56	607.56	607.10	607.00	607.18	607.19	607.22	607.14
DIST.PARZIALI TERRENO	7.47	8.75	0.86	2.71	1.69	1.51	0.55	1.02	6.13						
DIST.PROGRESSIVE TERRENO	-20.00	-12.53	-3.77	-2.91	-2.71	0.00	1.69	3.20	3.50	3.73	3.91	4.46	5.48	11.61	11.82
QUOTE PROGETTO						608.02	608.04	608.04	607.83	607.83	608.04	608.04	607.57		
DIST.PARZIALI PROGETTO						0.50	1.10	1.10	0.50	0.95					
DIST.PROGRESSIVE PROGETTO						-1.65	-1.60	-1.10	0.00	1.10	1.60	2.45			

RILEVATO 1.472 mq

SEZIONE N. : 38
QT. PROGETTO : 607.87
DIST.PROG. : 120.00
DIST.PREC. : 5.00
DIST.SUCC. : 5.00

SCALA 1:200

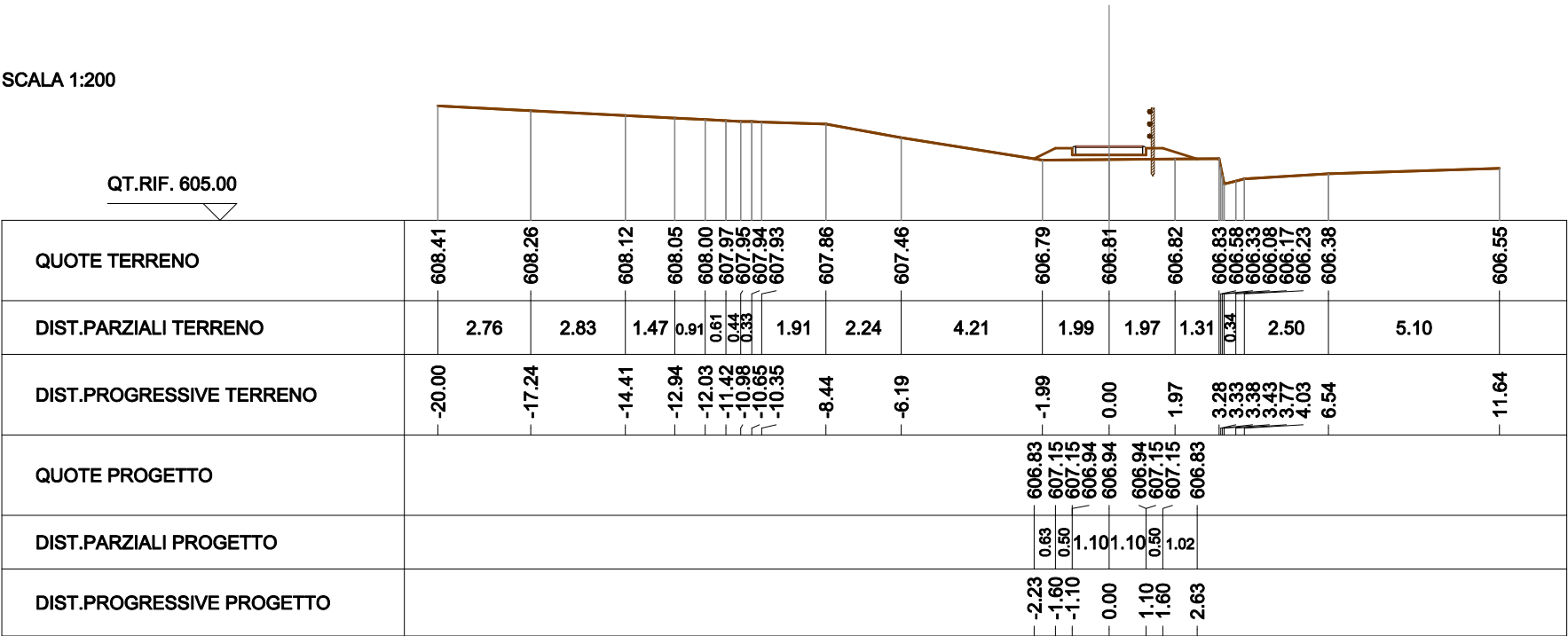
QT.RIF. 605.00

QUOTE TERRENO	609.24	608.98	608.41	608.56	607.87	607.31	607.33	607.34	607.42	607.44	607.44	607.12	606.92	606.74	606.89	606.95	607.04
DIST.PARZIALI TERRENO	3.81	5.32	4.17	1.44	3.40	1.34	0.52	2.21	0.81	0.60	0.81	6.84					
DIST.PROGRESSIVE TERRENO	-20.00	-16.19	-10.87	-6.70	-5.26	-1.86	-0.52	0.00	2.21	3.03	3.33	3.41	3.46	3.59	4.20	4.60	-11.64
QUOTE PROGETTO						607.40	607.82	607.82	607.61	607.61	607.82	607.43					
DIST.PARZIALI PROGETTO						0.82	0.50	1.10	1.10	0.50	1.02						
DIST.PROGRESSIVE PROGETTO						-2.42	-1.60	-1.10	0.00	1.10	1.60	2.62					

RILEVATO 1.844 mq

SEZIONE N. : 41
QT. PROGETTO : 607.20
DIST.PROG. : 135.00
DIST.PREC. : 5.00
DIST.SUCC. : 5.00

SCALA 1:200



RILEVATO 0.711 mq

SEZIONE N. : 42
QT. PROGETTO : 606.98
DIST.PROG. : 140.00
DIST.PREC. : 5.00
DIST.SUCC. : 5.00

SCALA 1:200

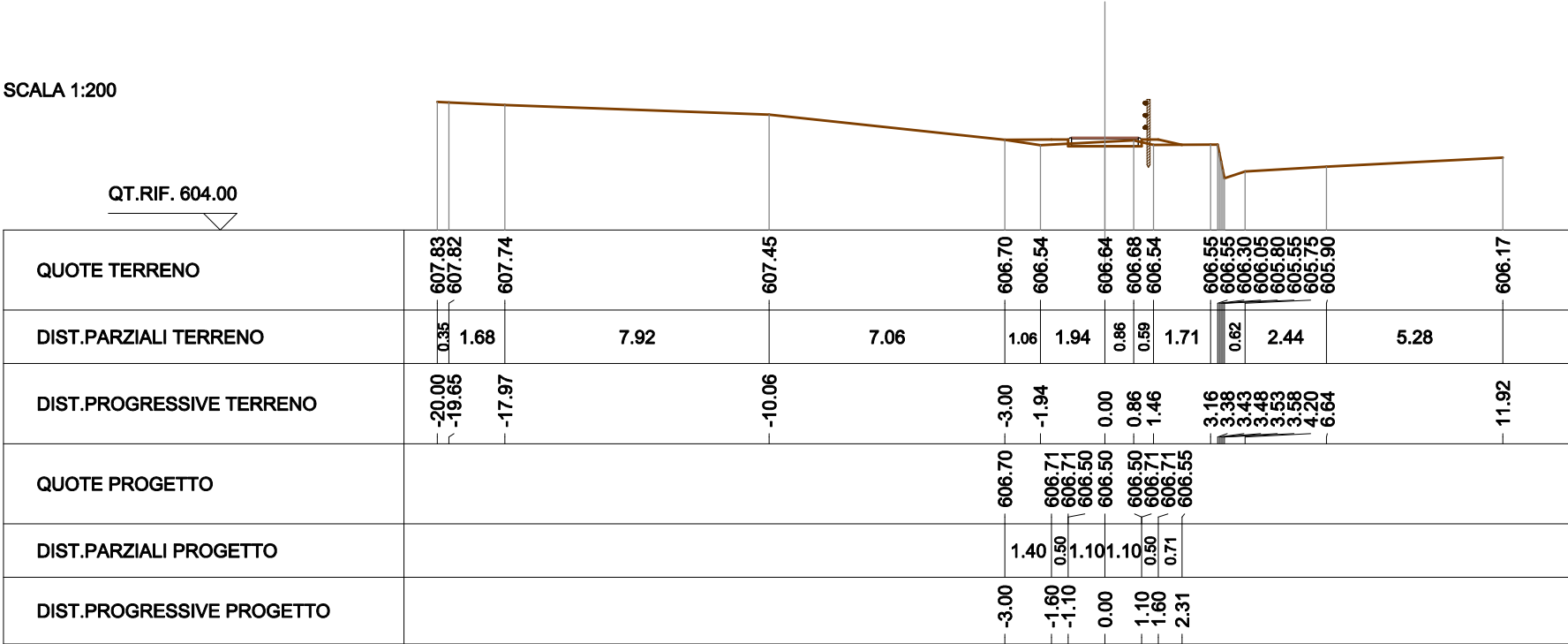
QT.RIF. 604.00

QUOTE TERRENO	608.05	607.94	607.85	607.79	607.75	607.72	607.63	607.41	607.05	606.71	606.68	606.66	606.58	606.57	606.34	606.09	605.84	605.94	606.07	606.38
DIST.PARZIALI TERRENO	3.39	2.12	1.37	0.96	0.71	2.95	2.16	2.49	1.87	1.97	0.67	2.19	0.45	0.54	1.05	6.71				
DIST.PROGRESSIVE TERRENO	-20.00	-16.61	-14.49	-13.12	-12.16	-11.45	-8.50	-6.34	-3.85	-1.97	0.00	0.67	2.87	3.32	3.38	3.43	3.48	4.03	5.08	-11.79
QUOTE PROGETTO									606.88	606.93	606.93	606.72	606.72	606.93	606.58					
DIST.PARZIALI PROGETTO									1.31	0.50	1.10	1.10	0.50	1.27						
DIST.PROGRESSIVE PROGETTO									-2.91	-1.60	-1.10	0.00	-1.10	-1.60	-2.87					

STERRO	0.295 mq
RILEVATO	0.350 mq

SEZIONE N. : 43
QT. PROGETTO : 606.76
DIST.PROG. : 145.00
DIST.PREC. : 5.00
DIST.SUCC. : 5.00

SCALA 1:200



STERRO	0.055 mq
RILEVATO	0.380 mq

SEZIONE N. : 44

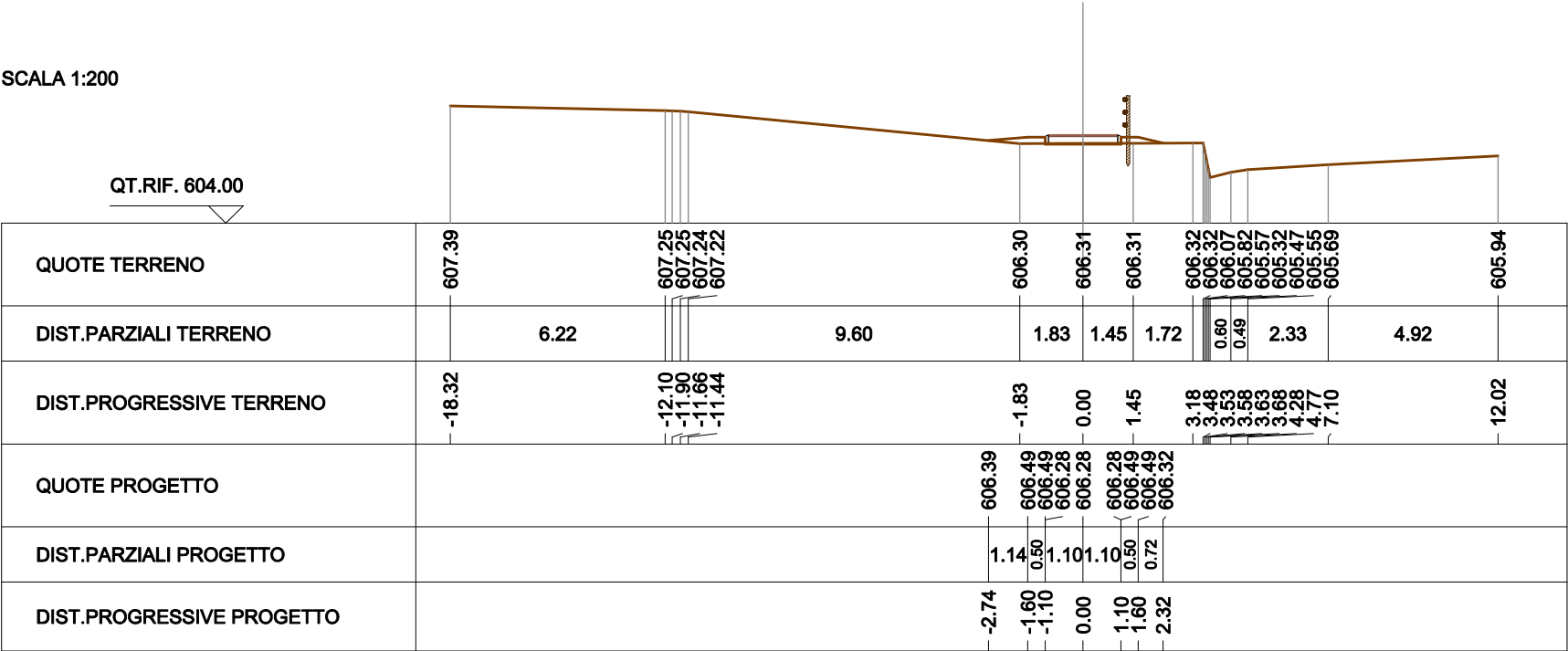
QT. PROGETTO : 606.54

DIST.PROG. : 150.00

DIST.PREC. : 5.00

DIST.SUCC. : 5.00

SCALA 1:200



STERRO	0.022 mq
RILEVATO	0.572 mq

SEZIONE N. : 45
QT. PROGETTO : 606.32
DIST.PROG. : 155.00
DIST.PREC. : 5.00
DIST.SUCC. : 5.00

SCALA 1:200

QT.RIF. 604.00

QUOTE TERRENO	607.12	607.11	607.11	606.40	606.06	606.07	606.08	606.08	606.08	605.87	605.88	605.33	605.12	605.23	605.41	605.70
DIST.PARZIALI TERRENO	0.86	5.73	5.78	3.61	1.91	2.81	0.61	2.13	5.68							
DIST.PROGRESSIVE TERRENO	-17.89	-17.03	-11.30	-5.52	-1.91	0.00	2.81	3.11	3.41	3.46	3.51	3.56	3.60	4.21	6.34	-12.02
QUOTE PROGETTO					606.23	606.27	606.27	606.06	606.06	606.27	606.08					
DIST.PARZIALI PROGETTO					2.12	0.50	1.10	1.10	0.90	1.21						
DIST.PROGRESSIVE PROGETTO					-3.72	-1.60	-1.10	0.00	1.10	1.60	2.81					

RILEVATO 0.442 mq

SEZIONE N. : 47
QT. PROGETTO : 605.87
DIST.PROG. : 165.00
DIST.PREC. : 5.00
DIST.SUCC. : 5.00

SCALA 1:200

QT.RIF. 602.00

QUOTE TERRENO	607.22		607.15	606.96	606.92	606.70	606.51		605.59	605.59	605.59	605.59	605.58	605.58	605.33	605.08	604.83	604.58	604.73	604.87		605.15
DIST.PARZIALI TERRENO	5.96		2.25	0.42	1.96	1.00		5.95	1.37	0.45	0.65	0.35	3.04	0.60	1.54		6.09					
DIST.PROGRESSIVE TERRENO	-20.00		-14.04	-11.79	-11.37	-9.41	-8.42		-2.47	-1.10	-0.65	0.00	0.35	3.39	3.69	3.74	3.79	3.84	3.89	4.49	6.02	-12.11
QUOTE PROGETTO									605.59	605.82	605.82	605.61	605.61	605.61	605.82	605.82	605.82	605.82	605.82	605.82		
DIST.PARZIALI PROGETTO									0.87	0.50	1.10	1.10	1.10	0.50	0.53							
DIST.PROGRESSIVE PROGETTO									-2.47	-1.60	-1.10	0.00	1.10	1.60	2.13							

STERRO	0.066 mq
RILEVATO	0.267 mq

SEZIONE N. : 49

QT. PROGETTO : 605.43

DIST.PROG. : 175.00

DIST.PREC. : 5.00

DIST.SUCC. : 5.00

SCALA 1:200

QT.RIF. 602.00

QUOTE TERRENO	606.92	606.91		605.35	605.20	605.20	605.20	605.20	605.20	605.20	605.19	605.13	604.88	604.63	604.38	604.23	604.39		604.67	604.68
DIST.PARZIALI TERRENO	1.85		12.51		1.09	0.93	0.35	0.76	2.50		2.63		0.46			6.48			1.61	
DIST.PROGRESSIVE TERRENO	-20.00	-18.15		-5.64	-4.55	-3.62	-3.27	-2.50		0.00	0.30	2.93	3.17	3.22	3.27	3.52	3.97		10.45	12.06
QUOTE PROGETTO										605.20	605.38	605.38	605.17	605.17	605.38	605.38	605.19			
DIST.PARZIALI PROGETTO										0.38	0.90	1.10	1.10	0.50	0.56					
DIST.PROGRESSIVE PROGETTO										-1.96	-1.60	-1.10	0.00	1.10	1.60	2.16				

RILEVATO 0.446 mq

SEZIONE N. : 50
QT. PROGETTO : 605.21
DIST.PROG. : 180.00
DIST.PREC. : 5.00
DIST.SUCC. : 5.00

SCALA 1:200

QT.RIF. 602.00

QUOTE TERRENO	606.81 606.80 606.79 606.78 606.78 606.66	604.93	604.93 604.93 604.93	604.92 604.92 604.87 604.42 604.17 603.92 604.13 604.17	604.47 604.52 604.46
DIST.PARZIALI TERRENO	0.38 0.61 0.38 0.93	13.26	3.41 0.48 0.50	1.85 0.82 0.62 0.85	5.59 1.05
DIST.PROGRESSIVE TERRENO	-20.00 -19.62 -19.01 -18.73 -18.46 -18.08 -17.15	-3.89	-0.48 0.00 0.50	2.35 2.97 3.27 3.32 3.37 3.42 3.47 4.09 4.95	-10.54 -11.59 -11.86
QUOTE PROGETTO			604.93 605.16 605.16 604.95 604.95 604.95 605.16 605.16 604.92		
DIST.PARZIALI PROGETTO			0.59 0.50 1.10 1.10 0.50 0.75		
DIST.PROGRESSIVE PROGETTO			-2.19 -1.60 -1.10 0.00 1.10 1.60 2.35		

STERRO	0.242 mq
RILEVATO	0.187 mq

SEZIONE N. : 51
QT. PROGETTO : 604.99
DIST.PROG. : 185.00
DIST.PREC. : 5.00
DIST.SUCC. : 5.00

SCALA 1:200

QT.RIF. 602.00

QUOTE TERRENO	606.83 606.83 606.82 606.81	606.34	604.84	604.84 604.84 604.84	604.84 604.84 604.84	604.21
DIST.PARZIALI TERRENO	0.43 4.36	11.27	3.38	0.44 1.11 1.51	0.52 2.28	5.61
DIST.PROGRESSIVE TERRENO	-20.00 -19.70 -19.27 -19.00	-14.65	-3.38	0.00 0.44 1.55	3.07 3.30 3.35 3.40 3.45 3.50 4.03 6.30	-11.91
QUOTE PROGETTO			604.84 604.94 604.94 604.73 604.73 604.94 604.84			
DIST.PARZIALI PROGETTO			1.01 0.50 1.10 1.10 0.50 0.71			
DIST.PROGRESSIVE PROGETTO			-2.61 -1.60 -1.10 0.00 1.10 1.60 2.31			

STERRO 0.867 mq

SEZIONE N. : 52
QT. PROGETTO : 604.77
DIST.PROG. : 190.00
DIST.PREC. : 5.00
DIST.SUCC. : 5.00

SCALA 1:200

QT.RIF. 601.00

QUOTE TERRENO	606.73	605.07	604.84	604.84	604.84	604.84	604.84	604.84	604.80	604.80	604.55	604.30	604.05	603.87	604.01	604.05	604.02
DIST.PARZIALI TERRENO	15.20	1.69	1.31	0.35	0.81	0.83	0.54	2.46	3.00	3.30	3.35	3.40	3.45	3.67	3.92	5.96	2.16
DIST.PROGRESSIVE TERRENO	-20.00	-4.80	-3.11	-1.79	-1.45	-0.83	0.00	0.54	3.00	3.30	3.35	3.40	3.45	3.67	3.92	9.88	12.05
QUOTE PROGETTO				604.84	604.72	604.72	604.51	604.51	604.72	604.72	604.83						
DIST.PARZIALI PROGETTO				0.50	1.10	1.10	1.10	0.50	0.50	0.50	0.50						
DIST.PROGRESSIVE PROGETTO				-1.79	-1.60	-1.10	0.00	1.10	1.60	1.60	1.77						

STERRO 0.555 mq

SEZIONE N. : 53
QT. PROGETTO : 604.54
DIST.PROG. : 195.00
DIST.PREC. : 5.00
DIST.SUCC. : 5.00

SCALA 1:200

QT.RIF. 601.00

QUOTE TERRENO	606.55	605.97	604.56	604.52	604.48	604.48	604.28	603.98	603.78	603.53	603.63	603.73	603.85
DIST.PARZIALI TERRENO	5.06	11.52	3.42	2.72	0.54	2.00	6.02						
DIST.PROGRESSIVE TERRENO	-20.00	-14.94	-3.42	0.00	2.72	3.00	3.24	3.34	3.40	3.44	3.49	4.03	12.05
QUOTE PROGETTO					604.54	604.49	604.49	604.28	604.28	604.28	604.49	604.50	
DIST.PARZIALI PROGETTO					0.50	1.10	1.10	0.50					
DIST.PROGRESSIVE PROGETTO					-1.71	-1.60	-1.10	0.00	1.10	1.60			

STERRO	0.335 mq
RILEVATO	0.072 mq

SEZIONE N. : 54
QT. PROGETTO : 604.32
DIST.PROG. : 200.00
DIST.PREC. : 5.00
DIST.SUCC. : 5.00

SCALA 1:200

QT.RIF. 601.00

QUOTE TERRENO	606.07	605.47	604.92	604.69	604.57	604.49	604.43	604.39	604.24	604.23	604.23	604.22	604.21	604.21	604.19	604.19	603.94	603.69	603.44	603.19	603.34	603.66
DIST.PARZIALI TERRENO	5.09	4.68	1.96	1.08	0.88	0.47	0.34	1.86	1.26	0.53	1.10	0.62	3.00	0.60	7.92							
DIST.PROGRESSIVE TERRENO	-20.00	-14.91	-10.22	-8.26	-7.18	-6.50	-6.03	-5.69	-3.83	-2.57	-2.25	-1.72	-0.62	0.00	3.00	3.28	3.35	3.40	3.45	3.50	4.10	12.03
QUOTE PROGETTO										604.22	604.27	604.06	604.06	604.06	604.27	604.20						
DIST.PARZIALI PROGETTO										0.50	1.10	1.10	0.50									
DIST.PROGRESSIVE PROGETTO										-1.72	-1.60	-1.10	0.00	1.10	1.60	1.85						

STERRO	0.286 mq
RILEVATO	0.099 mq

SEZIONE N. : 55
 QT. PROGETTO : 604.10
 DIST.PROG. : 205.00
 DIST.PREC. : 5.00
 DIST.SUCC. : 5.00

SCALA 1:200

QT.RIF. 601.00

QUOTE TERRENO	605.38 605.36	605.07	604.01	603.97 603.97	603.95	603.94 603.94 603.94 603.76 603.51 603.01 603.06 603.23	603.49
DIST.PARZIALI TERRENO	2.44	13.17	4.13	0.44	1.78	0.79 0.47 1.66	6.15
DIST.PROGRESSIVE TERRENO	-20.00 -19.75	-17.31	-4.13	0.00 0.44	2.22	3.01 3.22 3.34 3.39 3.44 3.49 3.96 5.62	-11.77
QUOTE PROGETTO				603.99 604.05 604.05 603.84 603.84 603.84 604.05 604.05 603.96			
DIST.PARZIALI PROGETTO				0.50 1.10 1.10	0.50 0.35		
DIST.PROGRESSIVE PROGETTO				-1.80 -1.60 -1.10	0.00 1.10 1.60 1.95		

STERRO 0.508 mq

SEZIONE N. : 56
QT. PROGETTO : 603.88
DIST.PROG. : 210.00
DIST.PREC. : 5.00
DIST.SUCC. : 5.00

SCALA 1:200

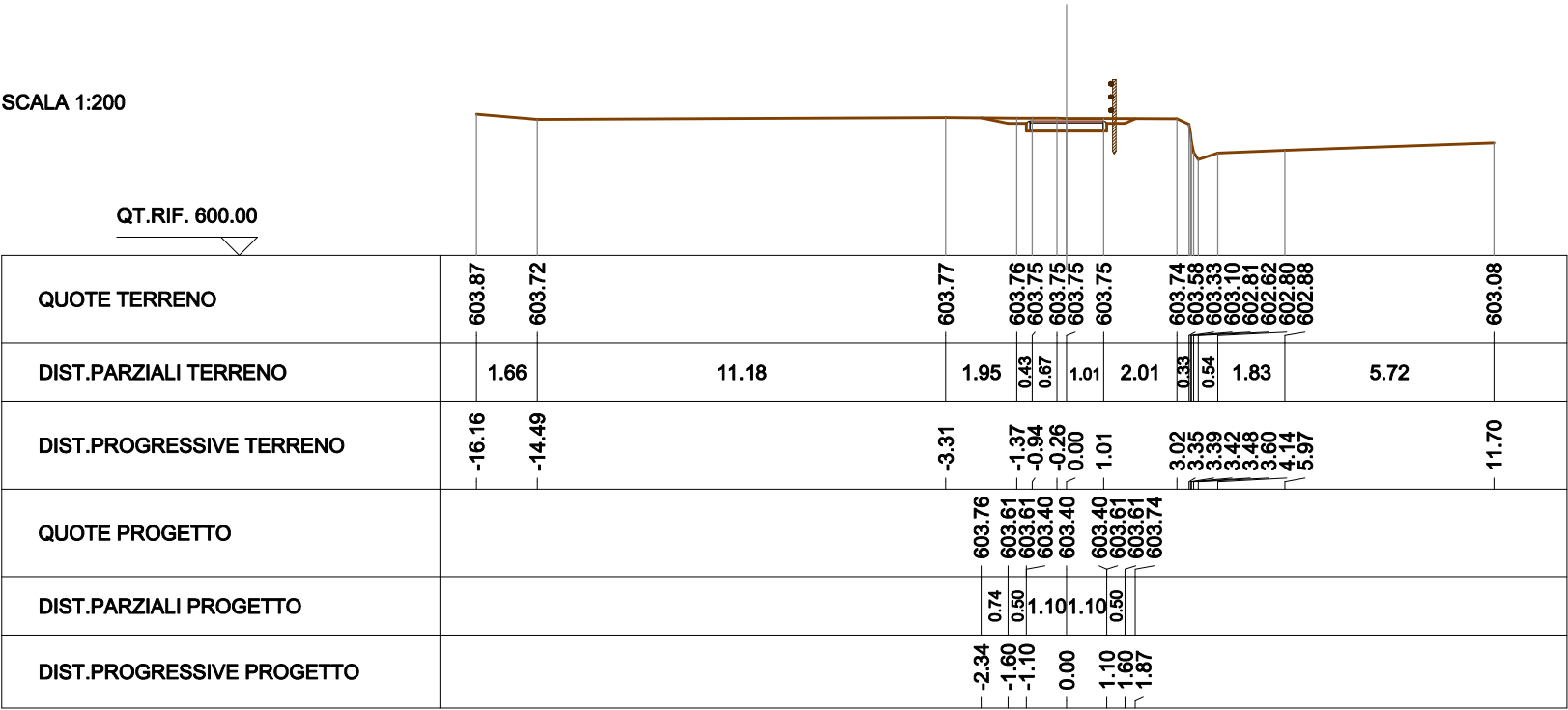
QT.RIF. 601.00

QUOTE TERRENO	604.81	604.55	604.30	604.14	604.03	603.96	603.90	603.85	603.87	603.84	603.84	603.83	603.83	603.83	603.58	603.33	603.08	602.83	602.92	603.02	603.17	603.26
DIST.PARZIALI TERRENO	2.99	2.94	1.83	1.25	0.91	0.89	0.54	3.59	3.84	0.46	1.66	0.91	0.40	3.71	3.90							
DIST.PROGRESSIVE TERRENO	-18.59	-15.59	-12.65	-10.82	-9.57	-8.67	-7.98	-7.44	-3.84	0.00	0.46	2.12	3.03	3.33	3.38	3.43	3.48	3.53	4.15	7.87	11.77	
QUOTE PROGETTO										603.85	603.83	603.83	603.62	603.62	603.83	603.83	603.83					
DIST.PARZIALI PROGETTO										0.32	0.50	1.10	1.10	0.50								
DIST.PROGRESSIVE PROGETTO										-1.92	-1.60	-1.10	0.00	1.10	1.60	1.62						

STERRO 0.989 mq

SEZIONE N. : 57
QT. PROGETTO : 603.66
DIST.PROG. : 215.00
DIST.PREC. : 5.00
DIST.SUCC. : 5.00

SCALA 1:200



STERRO	0.107 mq
RILEVATO	0.341 mq

SEZIONE N. : 58

QT. PROGETTO : 603.44

DIST.PROG. : 220.00

DIST.PREC. : 5.00

DIST.SUCC. : 5.00

SCALA 1:200

QT.RIF. 599.00

QUOTE TERRENO	603.58	603.58	603.58	603.59		603.48	603.22	603.11	602.97	602.87	603.17	602.86	602.61	602.36	602.44	602.56	602.71		602.87
DIST.PARZIALI TERRENO	1.06	2.54	1.63		7.40		2.99	1.23	1.11	0.83			3.15				4.40		
DIST.PROGRESSIVE TERRENO	-15.61	-14.55	-12.01	-10.38		-2.99		0.00	1.23	2.34	3.17	3.44	3.47	3.52	3.57	3.88	4.19	7.34	-11.74
QUOTE PROGETTO						603.48	603.39	603.39	603.18	603.18	603.39	603.39	603.39	602.97					
DIST.PARZIALI PROGETTO						1.39	0.50	1.10	1.10	0.50	0.74								
DIST.PROGRESSIVE PROGETTO						-2.99	-1.60	-1.10	0.00	1.10	1.60	2.34							

RILEVATO 0.813 mq

SEZIONE N. : 59
QT. PROGETTO : 603.22
DIST.PROG. : 225.00
DIST.PREC. : 5.00
DIST.SUCC. : 5.00

SCALA 1:200

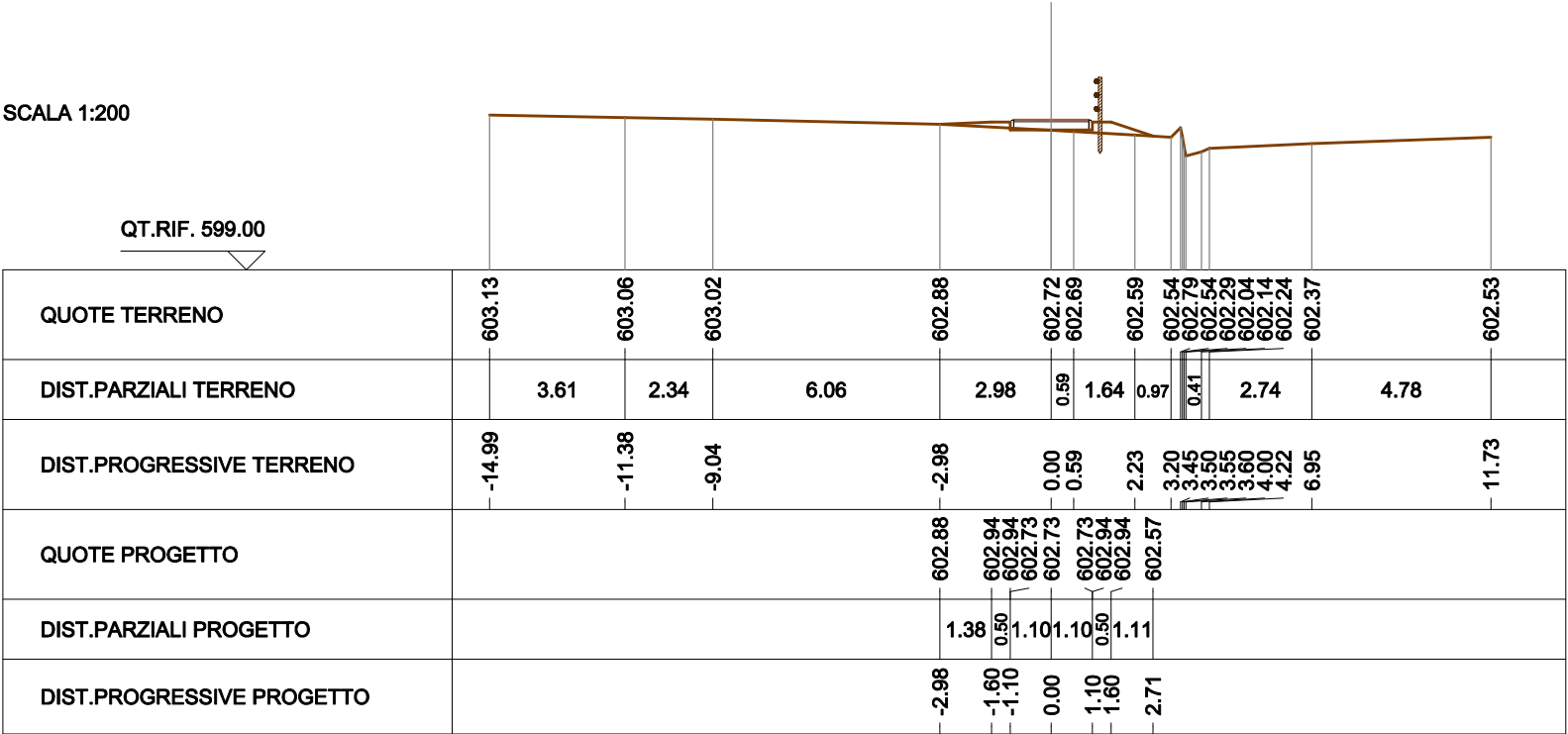
QT.RIF. 599.00

QUOTE TERRENO	603.36	603.20	603.14	603.12	603.08	602.98	602.97	602.94	602.89	602.88	602.72	602.92	602.72	602.47	602.22	602.42	602.75	602.71
DIST.PARZIALI TERRENO	6.27	2.57	1.09	2.71	1.05	0.52	0.79	0.33	2.93		0.62		7.22					
DIST.PROGRESSIVE TERRENO	-15.30	-9.03	-6.46	-5.37	-2.66	-1.61	-1.31	-0.79	0.00	0.33	3.27	3.53	3.57	3.62	3.67	4.29	11.50	11.79
QUOTE PROGETTO					603.08	603.17	603.17	602.96	602.96	602.96	602.72	603.17	603.17					
DIST.PARZIALI PROGETTO					1.06	0.50	1.10	1.10	1.10	0.50	1.67							
DIST.PROGRESSIVE PROGETTO					-2.66	-1.60	-1.10	0.00	1.10	1.60	3.27							

STERRO	0.018 mq
RILEVATO	0.544 mq

SEZIONE N. : 60
QT. PROGETTO : 602.99
DIST.PROG. : 230.00
DIST.PREC. : 5.00
DIST.SUCC. : 5.00

SCALA 1:200



STERRO	0.018 mq
RILEVATO	0.393 mq

SEZIONE N. : 61

QT. PROGETTO : 602.77

DIST.PROG. : 235.00

DIST.PREC. : 5.00

DIST.SUCC. : 5.00

SCALA 1:200

QT.RIF. 599.00

QUOTE TERRENO	602.96	602.93	602.88	602.70	602.50	602.41	602.33	602.58	602.33	602.08	601.97	602.08	602.30
DIST.PARZIALI TERRENO	1.28	2.37	7.42	3.66	1.54	1.48	0.80	1.19	6.37				
DIST.PROGRESSIVE TERRENO	-14.74	-13.46	-11.08	-3.66	0.00	1.54	3.02	3.27	3.32	3.37	3.42	5.21	-11.58
QUOTE PROGETTO					602.60	602.72	602.72	602.51	602.51	602.72	602.72	602.37	
DIST.PARZIALI PROGETTO					0.50	1.10	1.10	0.50	0.68				
DIST.PROGRESSIVE PROGETTO					-1.83	-1.60	-1.10	0.00	1.10	1.60	2.28		

STERRO	0.016 mq
RILEVATO	0.424 mq

SEZIONE N. : 62

QT. PROGETTO : 602.55

DIST.PROG. : 240.00

DIST.PREC. : 5.00

DIST.SUCC. : 5.00

SCALA 1:200

QT.RIF. 599.00

QUOTE TERRENO	602.74	602.59	602.52	602.51	602.50	602.49	602.48	602.47	602.45	602.43	602.36	602.27	602.12	602.37	602.12	601.87	601.62	601.69	601.82	602.02	602.09
DIST.PARZIALI TERRENO	5.58	2.79	0.59	0.34	0.38	0.38	1.38	1.77	3.13						4.67					2.87	
DIST.PROGRESSIVE TERRENO	-14.03	-8.45	-5.67	-5.08	-4.82	-4.53	-4.19	-3.81	-3.53	-3.15	-1.77	0.00	3.13	3.38	3.43	3.48	3.53	3.63	4.15	8.81	-11.68
QUOTE PROGETTO											602.36	602.50	602.50	602.29	602.29	602.50	602.50	602.15			
DIST.PARZIALI PROGETTO											0.50	1.10	1.10	0.50	0.95						
DIST.PROGRESSIVE PROGETTO											-1.77	-1.60	-1.10	0.00	1.10	1.60	2.55				

STERRO	0.033 mq
RILEVATO	0.431 mq

SEZIONE N. : 63
QT. PROGETTO : 602.33
DIST.PROG. : 245.00
DIST.PREC. : 5.00
DIST.SUCC. : 5.00

SCALA 1:200

QT.RIF. 599.00

QUOTE TERRENO	602.51 602.50	602.46		602.27	602.08	601.93 601.97 601.88 601.63 601.45 601.62	601.91 601.89
DIST.PARZIALI TERRENO	0.41 1.45	7.70	3.77	2.93	0.51	6.60	0.94
DIST.PROGRESSIVE TERRENO	-13.33 -12.92	-11.47	-3.77	0.00	2.93 3.20 3.46 3.51 3.67 4.17	-10.78 -11.72	
QUOTE PROGETTO					602.17 602.28 602.28 602.07 602.07 602.28	601.93	
DIST.PARZIALI PROGETTO					0.50 1.10 1.10 0.90 1.33		
DIST.PROGRESSIVE PROGETTO					-1.88 -1.60 -1.10 0.00 1.10 1.60	-2.93	

STERRO	0.082 mq
RILEVATO	0.277 mq

SEZIONE N. : 64
QT. PROGETTO : 602.11
DIST.PROG. : 250.00
DIST.PREC. : 5.00
DIST.SUCC. : 5.00

SCALA 1:200

QT.RIF. 598.00

QUOTE TERRENO	602.28	602.23		602.13	602.10	602.09	602.07	602.02	602.01	602.00	601.99	601.95	601.89	601.81	601.74	601.53	601.24	601.39	601.51		601.71		
DIST.PARZIALI TERRENO	2.08	4.18		1.12	0.52	0.49	1.09	0.38	0.80	1.17	1.63	1.49		0.80	1.79		5.77						
DIST.PROGRESSIVE TERRENO	-12.63	-10.55		-6.37	-5.25	-4.73	-4.24	-3.92	-2.83	-2.58	-2.35	-1.97	-1.17	0.00	1.63	3.12	3.42	3.46	3.52	4.12	5.91		-11.68
QUOTE PROGETTO									601.99	602.06	602.06	601.85	601.85	601.85	602.06	602.06	601.77						
DIST.PARZIALI PROGETTO									0.37	0.50	1.10	1.10	0.50	0.77									
DIST.PROGRESSIVE PROGETTO									-1.97	-1.60	-1.10	0.00	1.10	1.60	2.37								

STERRO	0.050 mq
RILEVATO	0.299 mq

SEZIONE N. : 65

QT. PROGETTO : 601.89

DIST.PROG. : 255.00

DIST.PREC. : 5.00

DIST.SUCC. : 5.00

SCALA 1:200

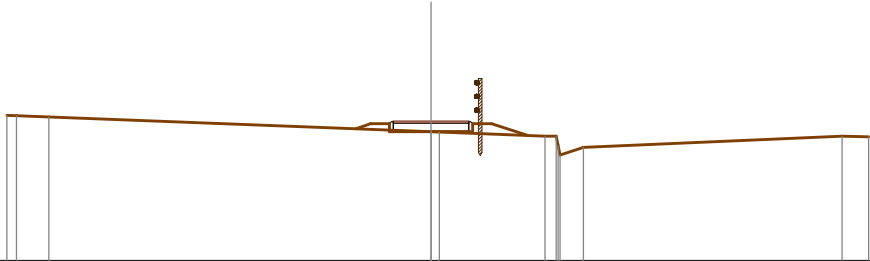
QT.RIF. 598.00

QUOTE TERRENO	602.06	602.02	602.00	601.98		601.65	601.60	601.57	601.53	601.50	601.28	601.05	601.23	601.43	601.51
DIST.PARZIALI TERRENO	1.51	1.01	0.78		8.62	1.44	0.75	0.92	0.55		4.61			2.93	
DIST.PROGRESSIVE TERRENO	-11.92	-10.41	-9.40	-8.62		0.00	1.44	2.19	3.11	3.38	3.42	3.84	4.09	8.70	11.63
QUOTE PROGETTO						601.73	601.84	601.84	601.63	601.63	601.84	601.84	601.57		
DIST.PARZIALI PROGETTO						0.42	0.50	0.59	1.10	1.10	0.50	0.59			
DIST.PROGRESSIVE PROGETTO						-2.02	-1.60	-1.10	0.00	1.10	1.60	2.19			

STERRO	0.022 mq
RILEVATO	0.377 mq

SEZIONE N. : 66
QT. PROGETTO : 601.66
DIST.PROG. : 260.00
DIST.PREC. : 5.00
DIST.SUCC. : 5.00

SCALA 1:200

QT.RIF. 598.00


QUOTE TERRENO	601.83 601.82 601.79		601.40 601.39	601.28 601.28 601.03 600.78 600.99	601.28 601.26
DIST.PARZIALI TERRENO	0.86 10.11		2.79 6.84	0.62	0.70 11.57
DIST.PROGRESSIVE TERRENO	-11.22 -10.96 -10.11		0.00 0.22	3.01 3.31 3.36 3.41 4.03	-10.87
QUOTE PROGETTO			601.48 601.61 601.61 601.40 601.40 601.61 601.61 601.30		
DIST.PARZIALI PROGETTO			0.38 0.50 1.10 1.10 0.50 0.94		
DIST.PROGRESSIVE PROGETTO			-1.99 -1.60 -1.10 0.00 1.10 1.60 2.54		

RILEVATO 0.603 mq

SEZIONE N. : 67
QT. PROGETTO : 601.44
DIST.PROG. : 265.00
DIST.PREC. : 5.00
DIST.SUCC. : 5.00

SCALA 1:200

QT.RIF. 598.00

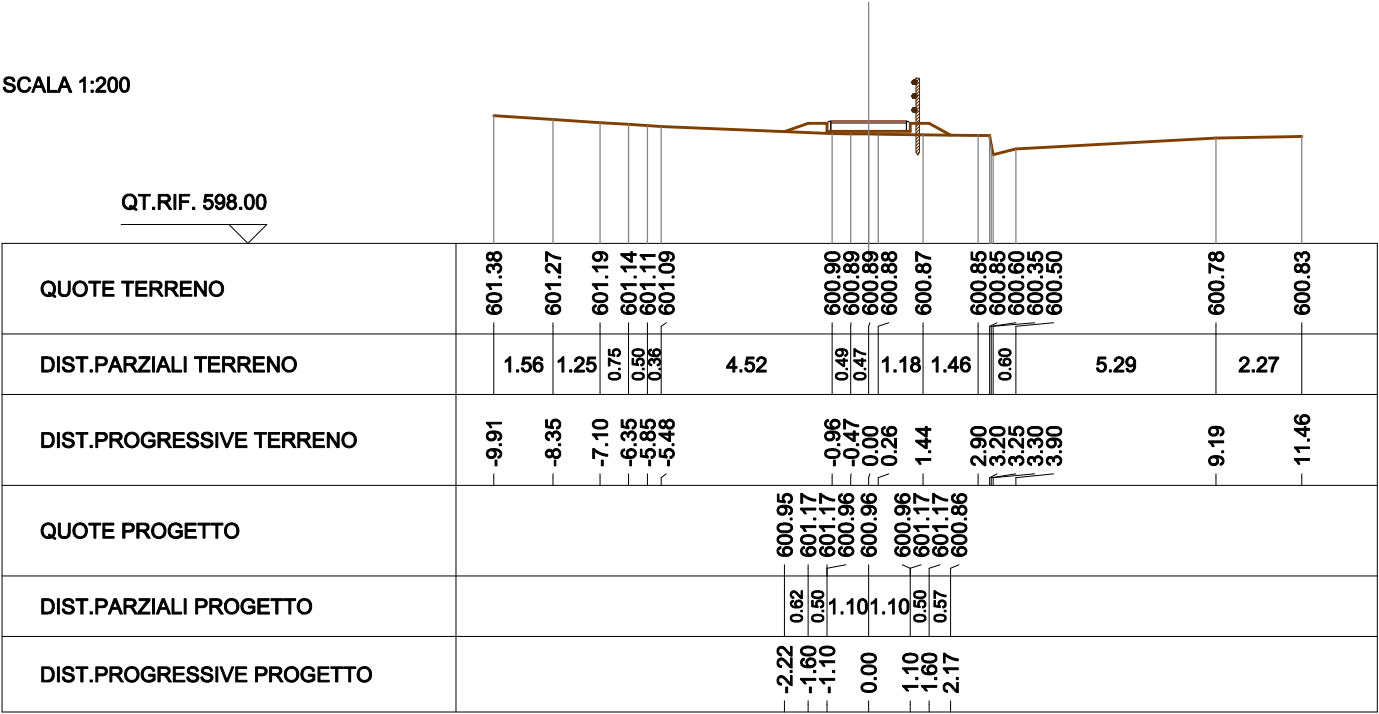
QUOTE TERRENO	601.60	601.57	601.47	601.40	601.37		601.13	601.12	601.11	601.10	601.08	601.06	601.06	600.81	600.56	600.65	600.76	600.97	601.04
DIST.PARZIALI TERRENO	0.49	1.56	0.93	0.62		5.91	0.38	0.64	0.64	1.20	1.11	0.35		4.59				2.96	
DIST.PROGRESSIVE TERRENO	-10.54	-10.04	-8.48	-7.56	-6.94		-1.03	-0.64	0.00	0.64	1.84	2.95	3.25	3.30	3.35	3.70	3.97	8.56	11.51
QUOTE PROGETTO							601.17	601.39	601.39	601.18	601.18	601.39	601.39	601.07					
DIST.PARZIALI PROGETTO							0.55	0.50	1.10	1.10	0.50	0.79							
DIST.PROGRESSIVE PROGETTO							-2.15	-1.60	-1.10	0.00	1.10	1.60	2.40						

RILEVATO 0.590 mq

SEZIONE N. : 68
QT. PROGETTO : 601.22
DIST.PROG. : 270.00
DIST.PREC. : 5.00
DIST.SUCC. : 5.00

SCALA 1:200

QT.RIF. 598.00



STERRO	0.033 mq
RILEVATO	0.430 mq

SEZIONE N. : 69
QT. PROGETTO : 601.00
DIST.PROG. : 275.00
DIST.PREC. : 5.00
DIST.SUCC. : 5.00

SCALA 1:200

QT.RIF. 598.00

QUOTE TERRENO	601.15	600.87	600.75	600.62	600.62	600.37	600.12	600.17	600.27	600.48	600.60
DIST.PARZIALI TERRENO	6.40	2.89	2.96	0.39	3.75	3.81					
DIST.PROGRESSIVE TERRENO	-9.29	-2.89	0.00	2.96	3.25	3.31	3.35	3.56	3.96	7.70	11.51
QUOTE PROGETTO		600.87	600.95	600.95	600.74	600.74	600.95	600.95	600.64		
DIST.PARZIALI PROGETTO		1.29	0.90	1.10	1.10	0.50	0.92				
DIST.PROGRESSIVE PROGETTO		-2.89	-1.60	-1.10	0.00	1.10	1.60	2.52			

RILEVATO 0.974 mq

SEZIONE N. : 70
QT. PROGETTO : 600.89
DIST.PROG. : 280.00
DIST.PREC. : 5.00
DIST.SUCC. : 5.00

SCALA 1:200

QT.RIF. 597.00

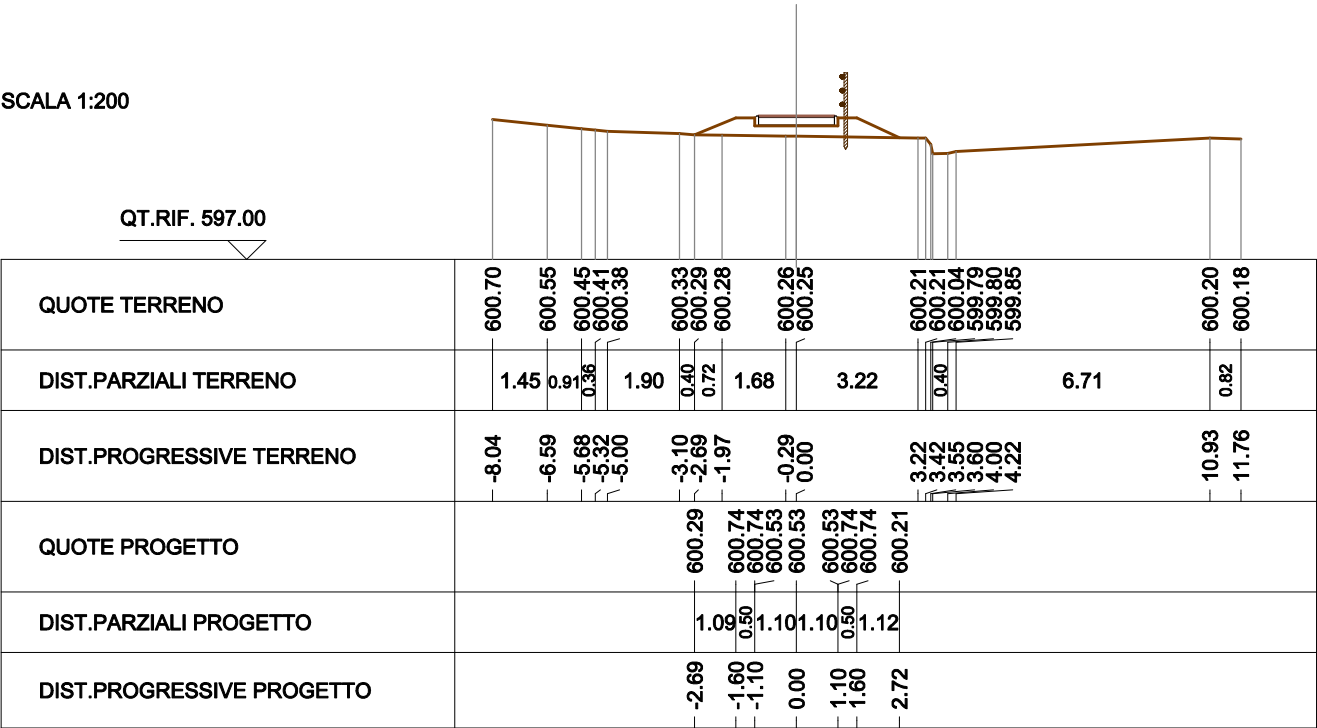
QUOTE TERRENO	600.92 600.89					600.48 600.45 600.44	600.43 600.43 600.17 599.92 600.08 600.18	600.40
DIST.PARZIALI TERRENO		8.36				0.65 0.94 1.36	0.34 0.60 1.30	6.26
DIST.PROGRESSIVE TERRENO	-8.66 -8.36					0.00 0.65 1.59	2.95 3.29 3.34 3.39 5.29	-11.55
QUOTE PROGETTO				600.60 600.84 600.84	600.63 600.63 600.84	600.43		
DIST.PARZIALI PROGETTO				0.79 0.50 1.10	1.10 0.50 1.03			
DIST.PROGRESSIVE PROGETTO				-2.39 -1.60 -1.10	0.00 1.10 1.60	2.63		

RILEVATO 1.621 mq

SEZIONE N. : 71
QT. PROGETTO : 600.79
DIST.PROG. : 285.00
DIST.PREC. : 5.00
DIST.SUCC. : 5.00

SCALA 1:200

QT.RIF. 597.00



RILEVATO 0.643 mq

SEZIONE N. : 72
QT. PROGETTO : 600.68
DIST.PROG. : 290.00
DIST.PREC. : 5.00
DIST.SUCC. : 5.00

SCALA 1:200

QT.RIF. 597.00

QUOTE TERRENO	600.48	600.39	600.37	600.33	600.31	600.33	600.33	600.09	599.84	599.80	599.80	599.94	600.01
DIST.PARZIALI TERRENO	2.71	2.62	2.08	0.77	2.85	0.36	2.93	4.55					
DIST.PROGRESSIVE TERRENO	-7.41	-4.70	-2.08	0.00	0.77	3.62	3.92	3.97	4.02	4.39	4.62	7.56	-12.11
QUOTE PROGETTO			600.37	600.63	600.63	600.42	600.42	600.63	600.63	600.63	600.32		
DIST.PARZIALI PROGETTO			0.48	0.50	1.10	1.10	0.50	0.60					
DIST.PROGRESSIVE PROGETTO			-2.08	-1.60	-1.10	0.00	1.10	1.60	2.20				

STERRO	0.170 mq
RILEVATO	0.129 mq

SEZIONE N. : 73
QT. PROGETTO : 600.57
DIST.PROG. : 295.00
DIST.PREC. : 5.00
DIST.SUCC. : 5.00

SCALA 1:200

QT.RIF. 597.00

QUOTE TERRENO	600.25	600.30	600.35	600.37		600.38	600.38	600.41	600.45	600.53	600.66		600.50	600.05	600.05	600.03		599.97	599.86
DIST.PARZIALI TERRENO	1.57	1.41	0.74		3.06	0.65	0.33	0.53	0.96		1.85		0.62	0.51	1.31		3.98		1.75
DIST.PROGRESSIVE TERRENO	-6.79	-5.21	-3.81	-3.06		0.00	0.65	0.88	1.21	1.74	2.70		4.54	5.16	5.67	6.98		10.97	12.71
QUOTE PROGETTO						600.37	600.52	600.52	600.31	600.31	600.52	600.53							
DIST.PARZIALI PROGETTO						0.43	0.50	1.10	1.10	0.50									
DIST.PROGRESSIVE PROGETTO						-2.03	-1.60	-1.10		0.00	1.10	1.60	1.74						

STERRO	0.396 mq
RILEVATO	0.125 mq

SEZIONE N. : 74

QT. PROGETTO : 600.46

DIST.PROG. : 300.00

DIST.PREC. : 5.00

DIST.SUCC. : 5.00

SCALA 1:200

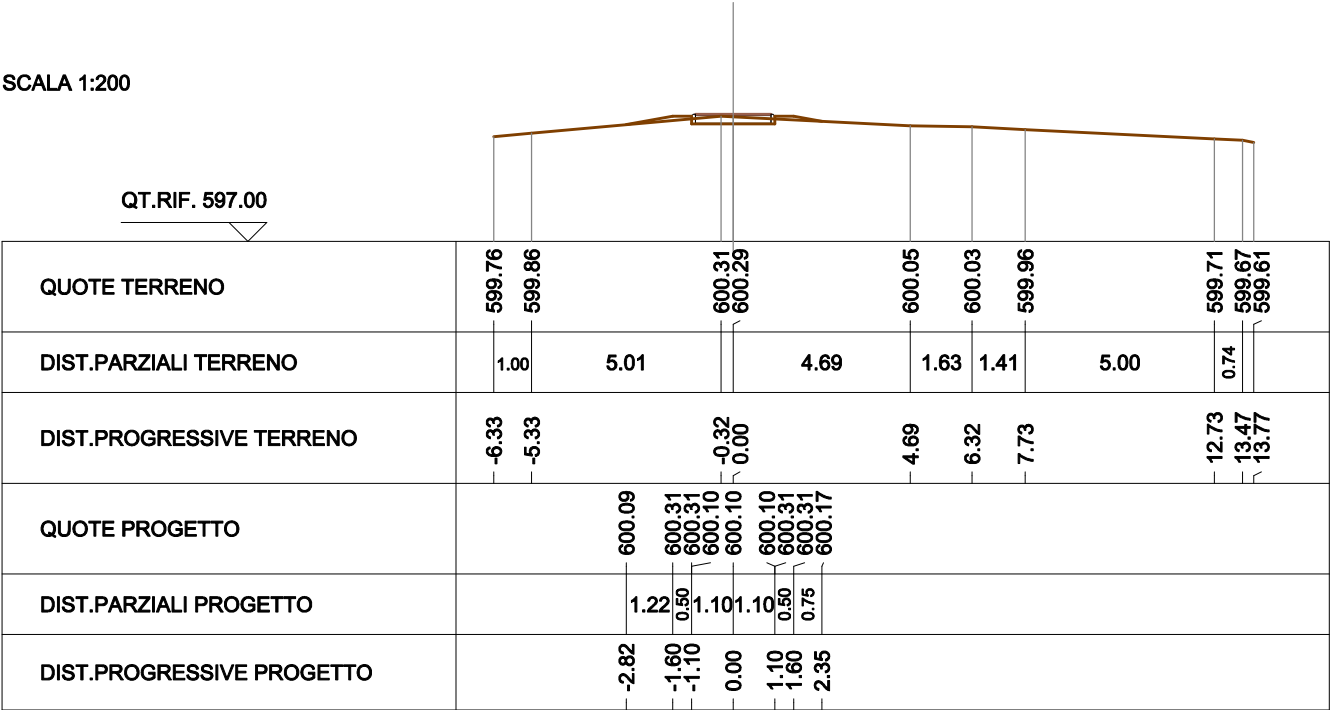
QT.RIF. 597.00

[illegible]

STERRO	0.373 mq
RILEVATO	0.196 mq

SEZIONE N. : 75
QT. PROGETTO : 600.36
DIST.PROG. : 305.00
DIST.PREC. : 5.00
DIST.SUCC. : 5.00

SCALA 1:200



STERRO	0.121 mq
RILEVATO	0.411 mq

SEZIONE N. : 76

QT. PROGETTO : 600.25

DIST.PROG. : 310.00

DIST.PREC. : 5.00

DIST.SUCC. : 5.00

SCALA 1:200

QT.RIF. 597.00

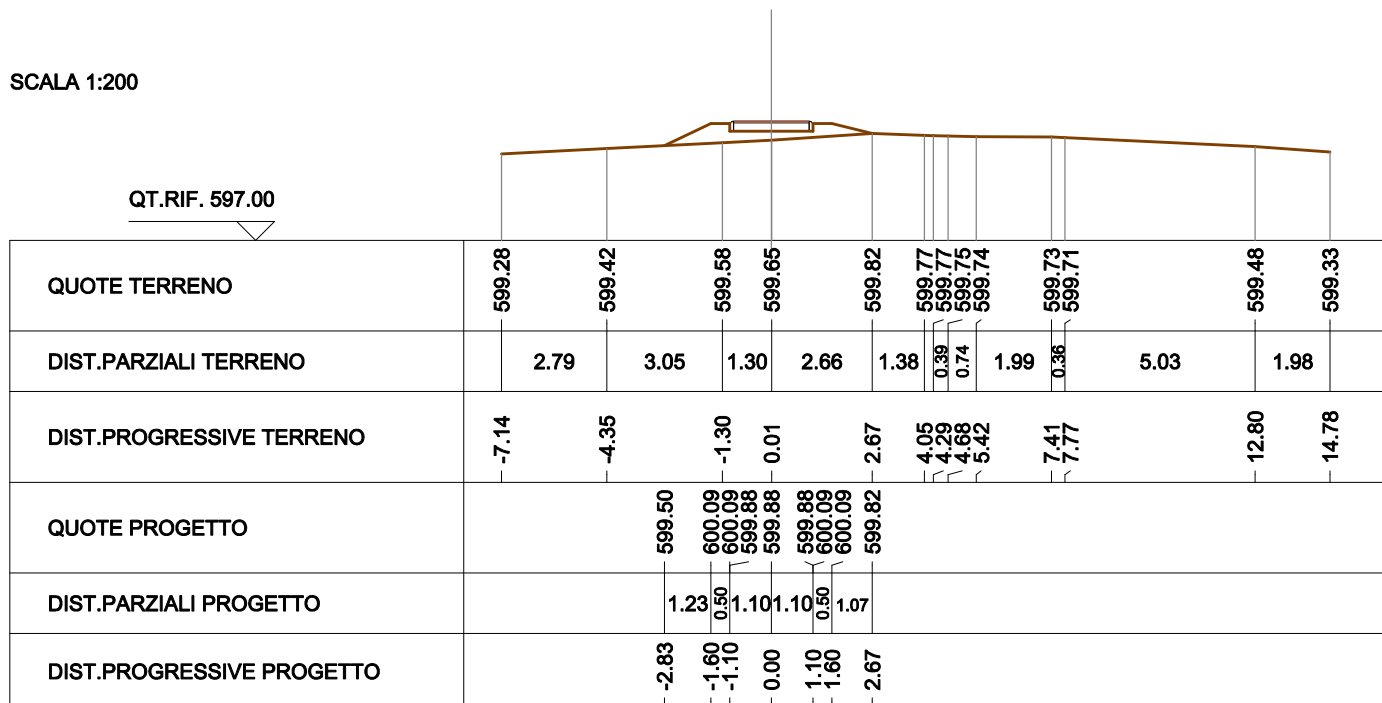
QUOTE TERRENO	599.52	599.70	599.79	599.85		600.06	600.09		599.87	599.83	599.74		599.46
DIST.PARZIALI TERRENO	1.73	0.90	0.57		3.38	0.50		5.29	0.97	2.92		4.65	
DIST.PROGRESSIVE TERRENO	-6.58	-4.85	-3.95	-3.38		0.00	0.50		5.79	6.76		9.68	14.33
QUOTE PROGETTO					599.91	600.20	600.20	599.99	599.99	599.98	600.20	600.20	599.98
DIST.PARZIALI PROGETTO					0.81	0.50	1.10	1.10	0.50	1.54			
DIST.PROGRESSIVE PROGETTO					-2.41	-1.60	-1.10	0.00	1.10	1.60	3.15		

RILEVATO 1.445 mq

SEZIONE N. : 77
QT. PROGETTO : 600.14
DIST.PROG. : 315.00
DIST.PREC. : 5.00
DIST.SUCC. : 5.00

SCALA 1:200

QT.RIF. 597.00



RILEVATO 1.155 mq

SEZIONE N. : 78
QT. PROGETTO : 600.04
DIST.PROG. : 320.00
DIST.PREC. : 5.00
DIST.SUCC. : 5.00

SCALA 1:200

QT.RIF. 597.00

QUOTE TERRENO	599.56	599.56		599.56	599.56	599.61	599.69		599.64	599.67	599.64	599.54		599.34	599.24
DIST.PARZIALI TERRENO	0.56	3.64	1.76	1.82	3.03	3.00	1.62	0.57	1.98	3.78	1.15				
DIST.PROGRESSIVE TERRENO	-7.78	-7.21	-3.57	-1.82	0.00	3.03	6.03	7.65	8.22	10.21	13.98	15.14			
QUOTE PROGETTO			599.56	599.99	599.99	599.78	599.78	599.99	599.99						
DIST.PARZIALI PROGETTO			1.18	0.90	1.10	1.10	0.50	0.87							
DIST.PROGRESSIVE PROGETTO			-2.78	-1.60	-1.10	0.00	1.10	1.60	2.47						

RILEVATO 0.459 mq

SEZIONE N. : 79
QT. PROGETTO : 599.93
DIST.PROG. : 325.00
DIST.PREC. : 5.00
DIST.SUCC. : 5.00

SCALA 1:200


QT.RIF. 597.00

QUOTE TERRENO	599.91 599.86 599.80			599.75	599.70	599.67	599.65		599.60 599.64		599.50	599.48	599.45		599.23 599.16
DIST.PARZIALI TERRENO		4.37		1.21	0.89	1.80		3.22		2.74	0.65	0.89		6.99	0.71
DIST.PROGRESSIVE TERRENO	-8.71 -8.50 -8.27			-3.90	-2.69	-1.80	0.00		-3.22 -3.50		-6.24	-6.89	-7.78		-14.77 -15.48
QUOTE PROGETTO					599.69	599.88	599.88	599.67	599.67	599.88	599.88	599.88	599.61		
DIST.PARZIALI PROGETTO					0.64	0.50	1.10	1.10	0.50	0.84					
DIST.PROGRESSIVE PROGETTO					-2.24	-1.60	-1.10	0.00	1.10	1.60	2.44				

STERRO	0.010 mq
RILEVATO	0.424 mq

SEZIONE N. : 80
QT. PROGETTO : 599.82
DIST.PROG. : 330.00
DIST.PREC. : 5.00
DIST.SUCC. : 5.00

SCALA 1:200

QT.RIF. 596.00


QUOTE TERRENO	599.59	599.59	599.59	599.56	599.52	599.61	599.53	599.51	599.48	599.41	599.37	599.25	599.03
DIST.PARZIALI TERRENO	2.64	2.08	2.59	3.41	0.89	1.54	0.32	0.51	0.94	0.61	3.69	4.05	
DIST.PROGRESSIVE TERRENO	-7.32	-4.68	-2.59	0.00	-3.41	-4.10	-5.64	-5.96	-6.47	-7.40	-8.01	-11.71	-15.76
QUOTE PROGETTO			599.59	599.77	599.77	599.56	599.56	599.77	599.77	599.53			
DIST.PARZIALI PROGETTO			0.99	0.50	1.10	1.10	0.50	1.04					
DIST.PROGRESSIVE PROGETTO			-2.59	-1.60	-1.10	0.00	1.10	1.60	2.64				

RILEVATO	0.609 mg
-----------------	-----------------

SEZIONE N. : 81

QT. PROGETTO : 599.71

DIST.PROG. : 335.00**DIST.PREC. : 5.00****DIST.SUCC. : 5.00**

SCALA 1:200

QT.RIF. 596.00

QUOTE TERRENO	599.25	599.33	599.37	599.38	599.38	599.39	599.40	599.46	599.44	599.44	599.50	599.47	599.41	599.44	598.98
DIST.PARZIALI TERRENO	3.74	2.01	0.48	0.36	0.84	1.13	0.43	3.38	0.58	1.14	7.40				
DIST.PROGRESSIVE TERRENO	-6.24	-2.49	-0.48	0.00	0.22	0.55	0.80	1.64	2.77	3.20	6.58	7.16	8.30	8.61	-16.01
QUOTE PROGETTO		599.33	599.66	599.66	599.45	599.45	599.66	599.66	599.45						
DIST.PARZIALI PROGETTO		0.89	1.10	1.10	0.50	0.61									
DIST.PROGRESSIVE PROGETTO		-2.49	-1.60	-1.10	0.00	1.10	1.60	2.21							

STERRO	0.265 mq
RILEVATO	0.246 mq

SEZIONE N. : 82

QT. PROGETTO : 599.61

DIST.PROG. : 340.00

DIST.PREC. : 5.00

DIST.SUCC. : 5.00

SCALA 1:200

QT.RIF. 596.00

QUOTE TERRENO	598.91	599.02	599.24		599.47	599.59		599.51	599.41	599.41	599.46		599.11	598.93
DIST.PARZIALI TERRENO	0.96	1.85	2.93		1.62	3.88		0.72	1.02	0.98		5.57	2.18	
DIST.PROGRESSIVE TERRENO	-5.74	-4.77	-2.93		0.00	1.62		5.51	6.23	7.25	8.22		13.79	15.97
QUOTE PROGETTO			599.24	599.56	599.56	599.35	599.35	599.56	599.56	599.56	599.58			
DIST.PARZIALI PROGETTO			1.33	0.50	1.10	1.10	0.50							
DIST.PROGRESSIVE PROGETTO			-2.93	-1.60	-1.10	0.00	1.10	1.60	1.80					

STERRO	0.607 mq
RILEVATO	0.237 mq

SEZIONE N. : 83

QT. PROGETTO : 599.50

DIST.PROG. : 345.00**DIST.PREC. : 5.00****DIST.SUCC. : 5.00**

SCALA 1:200

QT.RIF. 595.00

[illegible]

STERRO	1.239 mg
--------	----------

SEZIONE N. : 84

QT. PROGETTO : 599.44

DIST.PROG. : 350.00**DIST.PREC. : 5.00****DIST.SUCC. : 5.00**

SCALA 1:200

QT.RIF. 596.00


QUOTE TERRENO	598.57	599.48	599.66	599.78	599.65	599.56	599.36	599.29	599.31	598.93	598.82
DIST.PARZIALI TERRENO	2.77	0.56 0.35	1.02	1.32	3.36	0.60	2.87	6.75	0.98		
DIST.PROGRESSIVE TERRENO	-6.01	-3.24 -2.69 -2.34	-1.32	0.00	-3.36 -3.97 -4.18	7.05	-13.81 -14.79				
QUOTE PROGETTO	599.66	599.39	599.39	599.18	599.18	599.39	599.46				
DIST.PARZIALI PROGETTO	1.08	0.50	1.10	1.10	0.50	1.68					
DIST.PROGRESSIVE PROGETTO	-2.69	-1.60 -1.10	0.00	1.10	1.60						

RILEVATO 2.218 mq

SEZIONE N. : 85
 QT. PROGETTO : 599.38
 DIST.PROG. : 355.00
 DIST.PREC. : 5.00
 DIST.SUCC. : 5.00

SCALA 1:200

QT.RIF. 596.00



QUOTE TERRENO	598.68 598.75 598.68	598.66	598.65 598.64	598.72		599.07 599.18 598.18 599.19	599.26 599.22 599.21	599.09	599.01	598.94	598.80 598.78 598.70
DIST.PARZIALI TERRENO	0.33 1.47	0.99	0.71 1.28	5.24		0.86 0.54 1.28	0.68 1.99	1.17	1.13	2.15	0.84
DIST.PROGRESSIVE TERRENO	-4.99 -4.77 -4.45	-2.98	-1.99 -1.28	0.00		-5.24 -6.10 -6.40 -6.95	-8.22 -8.90 -9.17	-11.16	-12.34	-13.46	-15.61 -15.82 -16.46
QUOTE PROGETTO		598.66	599.33 599.33 599.12	599.12 599.33 599.33	598.89						
DIST.PARZIALI PROGETTO		1.38	0.50 1.10 1.10	0.50 1.02							
DIST.PROGRESSIVE PROGETTO		-2.98	-1.60 -1.10	0.00	-1.10 -1.60 -2.62						

RILEVATO 0.727 mq

SEZIONE N. : 86
QT. PROGETTO : 599.31
DIST.PROG. : 360.00
DIST.PREC. : 5.00
DIST.SUCC. : 5.00

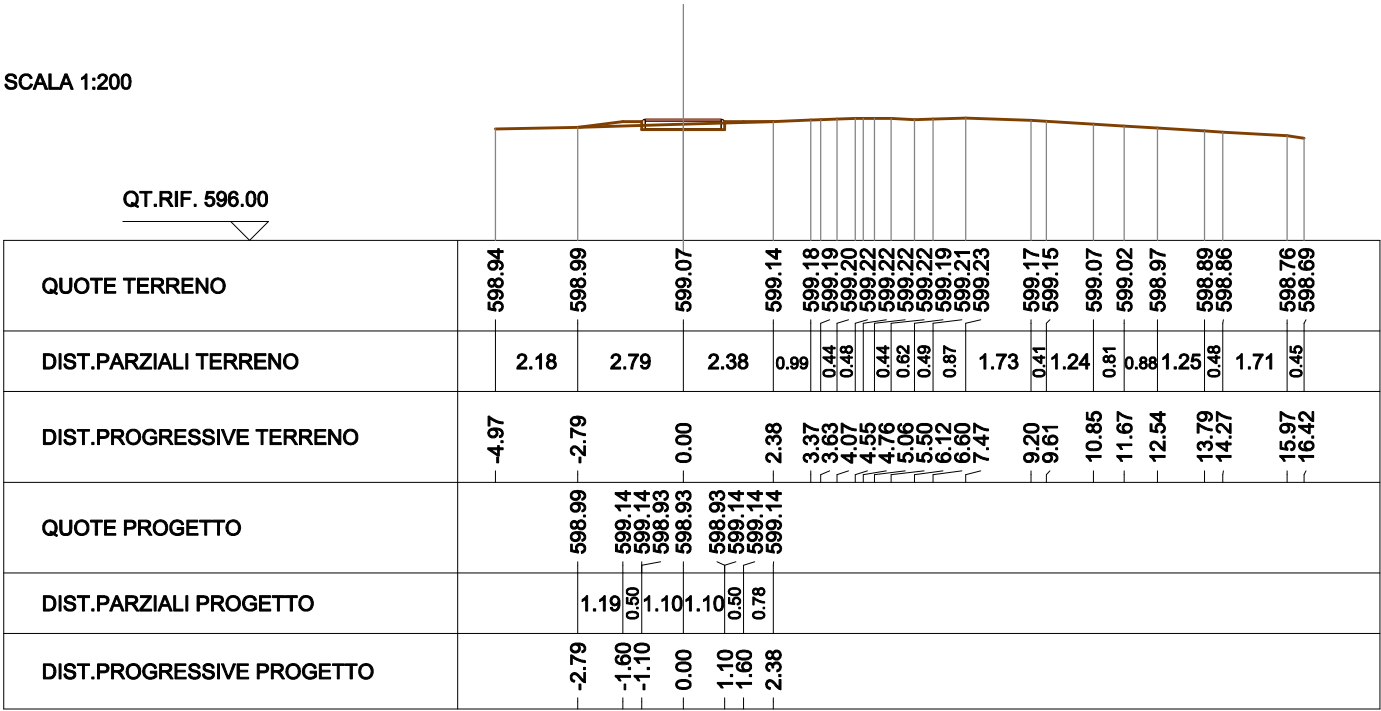
SCALA 1:200

QT.RIF. 596.00

QUOTE TERRENO	598.89	598.89	598.97	599.07	599.12	599.13	599.14	599.22	599.22	598.97	598.70
DIST.PARZIALI TERRENO		3.35	4.03	0.96	2.75	0.43	4.39	3.36			
DIST.PROGRESSIVE TERRENO	-3.56	-3.35	0.00	4.03	4.99	5.27	5.56	8.31	8.75	13.14	16.50
QUOTE PROGETTO		598.90	599.26	599.26	599.05	599.05	599.26	599.26	599.03		
DIST.PARZIALI PROGETTO		0.98	0.50	1.10	1.10	0.50	0.86				
DIST.PROGRESSIVE PROGETTO	-2.58	-1.60	-1.10	0.00	1.10	1.60	2.46				

SEZIONE N. : 88
QT. PROGETTO : 599.19
DIST.PROG. : 370.00
DIST.PREC. : 5.00
DIST.SUCC. : 5.00

QT.RIF. 596.00



STERRO	0.301 mq
RILEVATO	0.128 mq

SEZIONE N. : 89

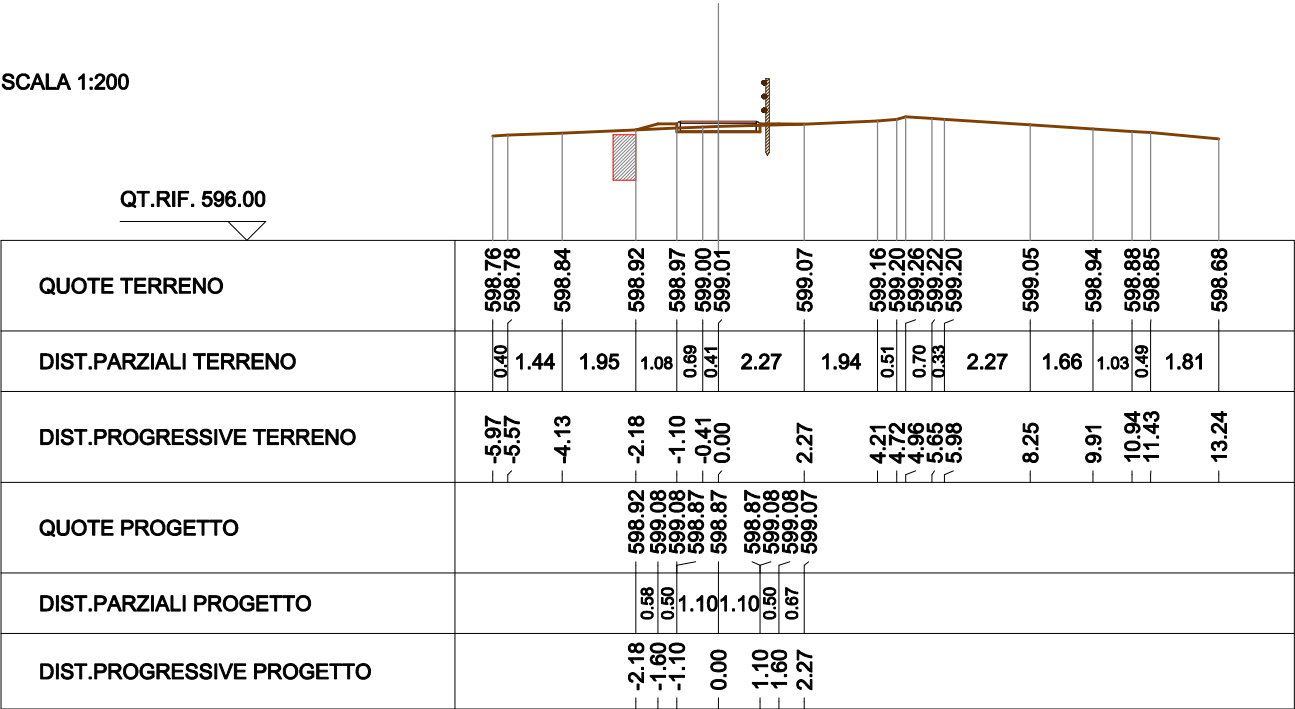
QT. PROGETTO : 599.13

DIST.PROG. : 375.00

DIST.PREC. : 5.00

DIST.SUCC. : 5.00

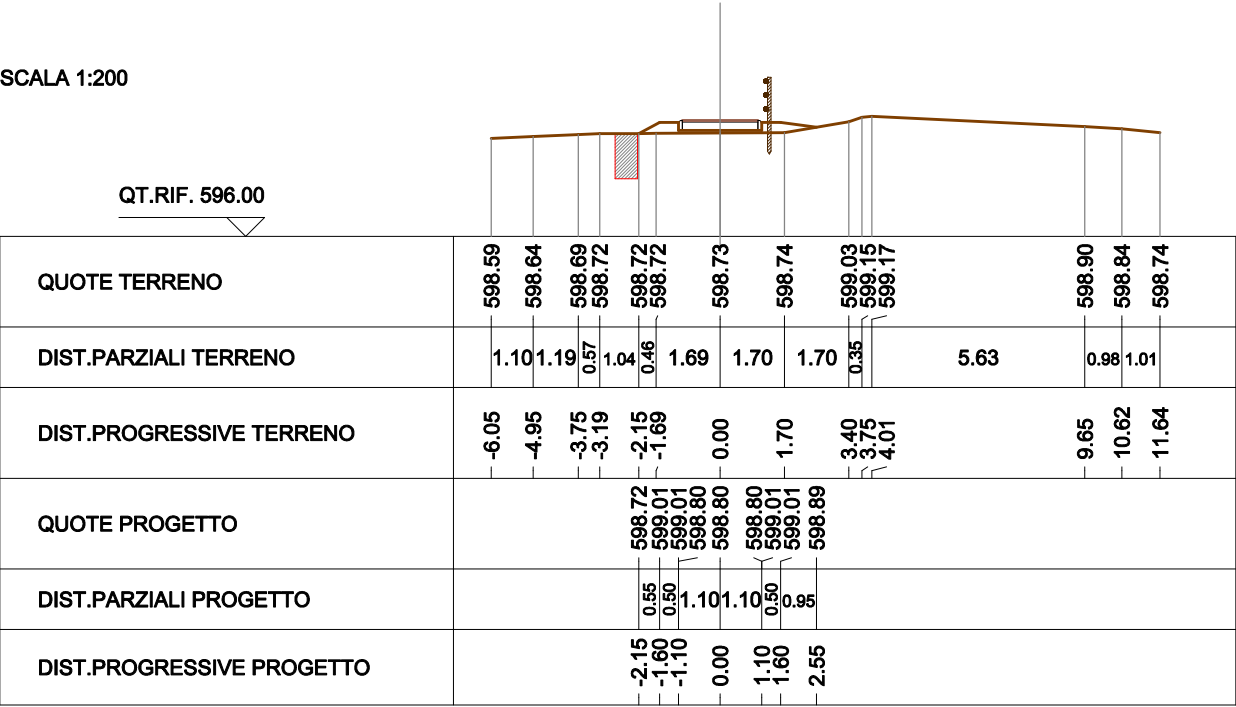
SCALA 1:200



RILEVATO 0.638 mq

SEZIONE N. : 90
QT. PROGETTO : 599.06
DIST.PROG. : 380.00
DIST.PREC. : 5.00
DIST.SUCC. : 5.00

SCALA 1:200



RILEVATO	2.070 mg
-----------------	-----------------

SEZIONE N. : 91

QT. PROGETTO : 599.00

DIST.PROG. : 385.00**DIST.PREC. : 5.00****DIST.SUCC. : 5.00**

SCALA 1:200

QT.RIF. 596.00

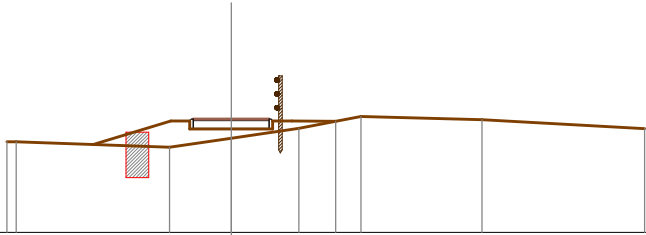
[illegible]

RILEVATO 1.836 mq

SEZIONE N. : 92
QT. PROGETTO : 598.99
DIST.PROG. : 390.00
DIST.PREC. : 5.00
DIST.SUCC. : 5.00

SCALA 1:200

QT.RIF. 596.00

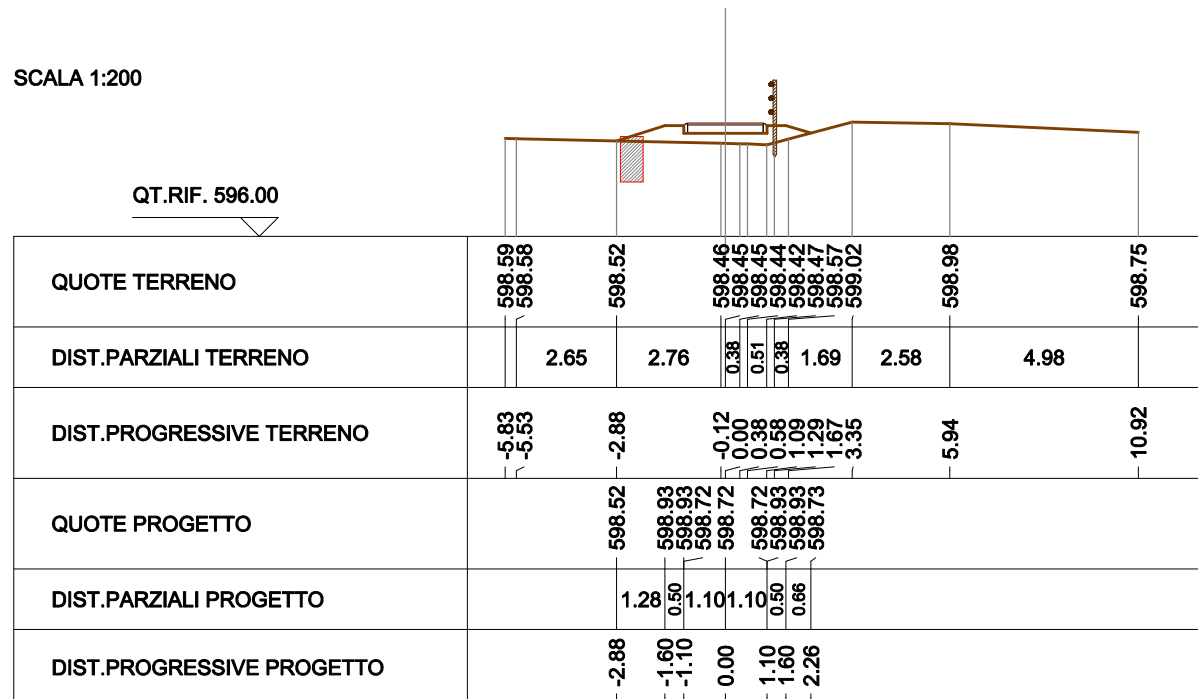


QUOTE TERRENO	598.40 598.39		598.25	598.49	598.75	598.94 599.06	598.98	598.74
DIST.PARZIALI TERRENO		4.05	1.63	1.79	0.97 0.67	3.20	4.31	
DIST.PROGRESSIVE TERRENO	-5.93 -5.68		-1.63	0.00	1.79	2.76 3.43	6.63	10.94
QUOTE PROGETTO		598.32	598.94 598.94 598.73	598.73	598.73 598.94 598.94	598.94		
DIST.PARZIALI PROGETTO			2.06 0.50	1.10 1.10	0.50 1.16			
DIST.PROGRESSIVE PROGETTO		-3.66	-1.60 -1.10	0.00	1.10 1.60	2.76		

RILEVATO 1.432 mq

SEZIONE N. : 93
QT. PROGETTO : 598.98
DIST.PROG. : 395.00
DIST.PREC. : 5.00
DIST.SUCC. : 5.00

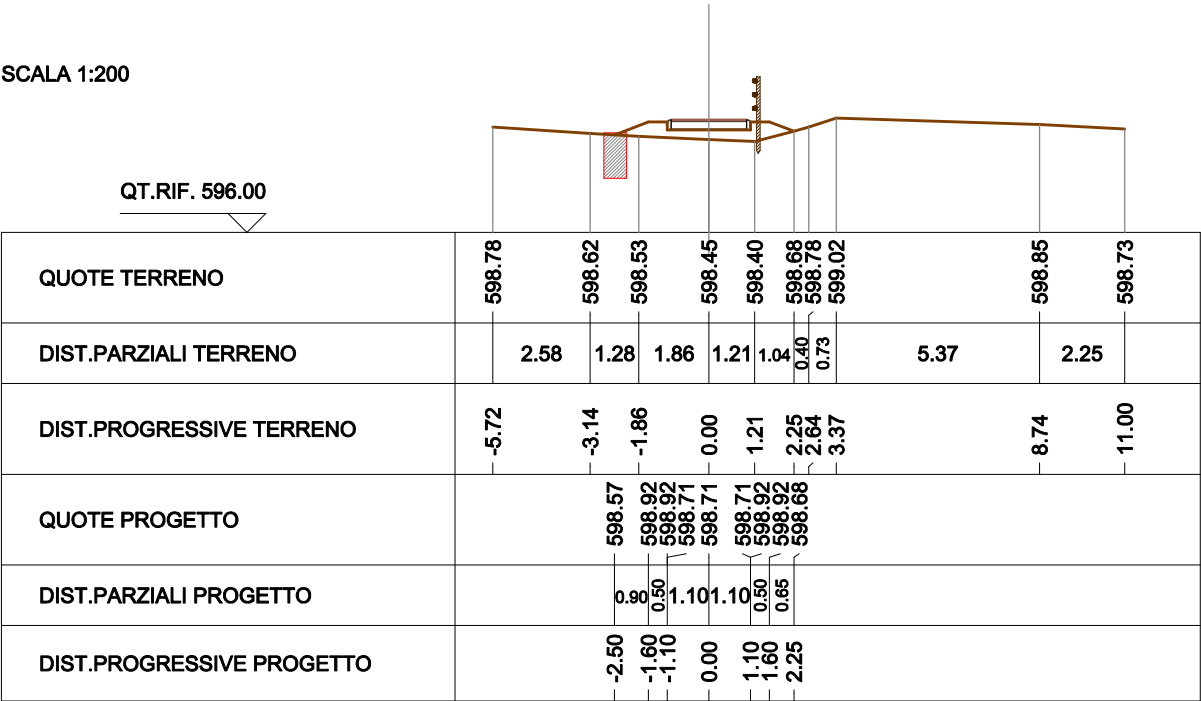
SCALA 1:200



RILEVATO 1.352 mq

SEZIONE N. : 94
QT. PROGETTO : 598.97
DIST.PROG. : 400.00
DIST.PREC. : 5.00
DIST.SUCC. : 5.00

SCALA 1:200



STERRO	0.418 mq
RILEVATO	0.022 mq

SEZIONE N. : 95

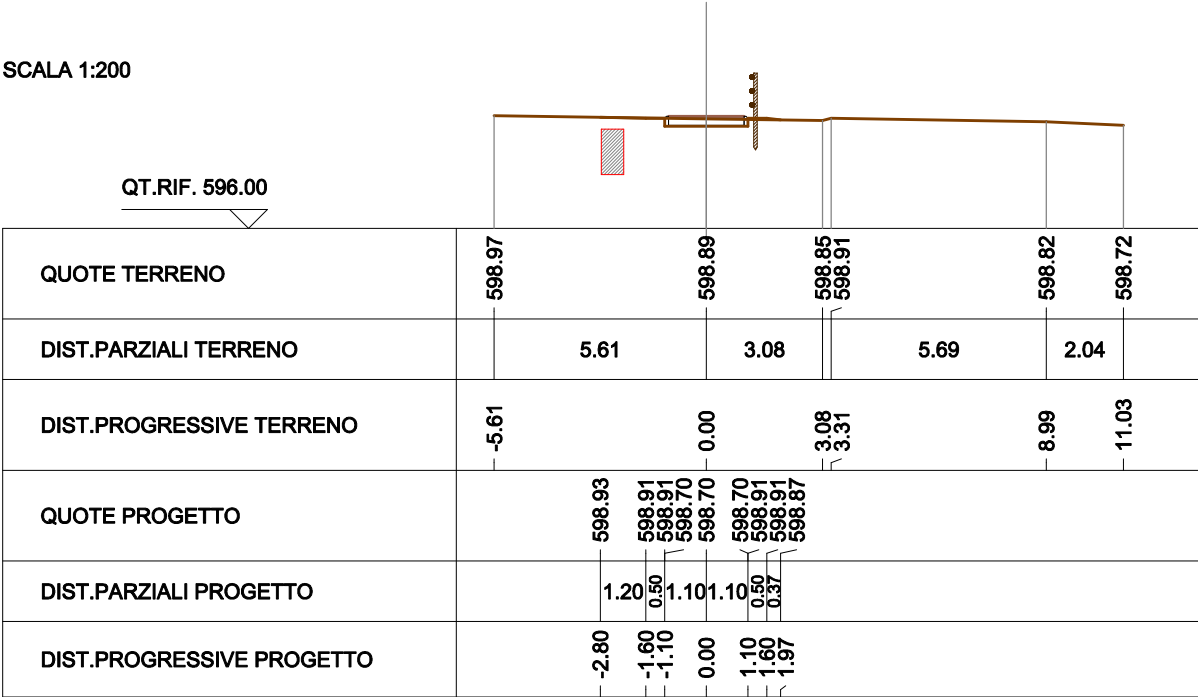
QT. PROGETTO : 598.96

DIST.PROG. : 405.00

DIST.PREC. : 5.00

DIST.SUCC. : 5.00

SCALA 1:200

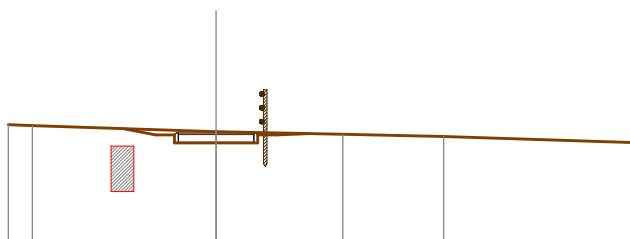


STERRO 0.828 mq

SEZIONE N. : 96
QT. PROGETTO : 598.94
DIST.PROG. : 410.00
DIST.PREC. : 5.00
DIST.SUCC. : 5.00

SCALA 1:200

QT.RIF. 596.00




QUOTE TERRENO	599.16	599.14		598.97	598.91	598.85	598.69
DIST.PARZIALI TERRENO	0.83	4.86		3.35	2.67	5.01	
DIST.PROGRESSIVE TERRENO	-5.50	-4.86		0.00	3.35	6.02	11.04
QUOTE PROGETTO		599.06	598.89	598.89	598.68	598.68	598.89
DIST.PARZIALI PROGETTO		0.83	0.50	1.10	1.10	0.50	0.86
DIST.PROGRESSIVE PROGETTO		-2.43	-1.60	-1.10	0.00	1.10	1.60

RILEVATO 0.907 mq

SEZIONE N. : 97
QT. PROGETTO : 598.93
DIST.PROG. : 415.00
DIST.PREC. : 5.00
DIST.SUCC. : 5.00

SCALA 1:200

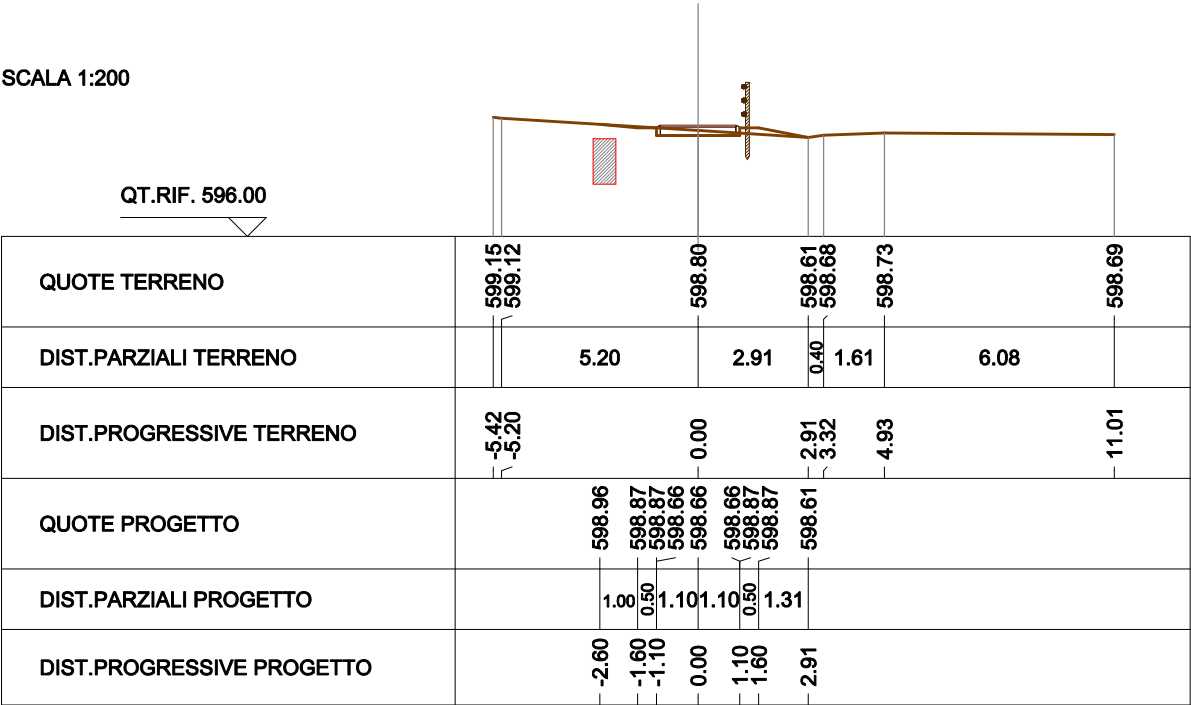
QT.RIF. 596.00



STERRO	0.322 mq
RILEVATO	0.180 mq

SEZIONE N. : 98
QT. PROGETTO : 598.92
DIST.PROG. : 420.00
DIST.PREC. : 5.00
DIST.SUCC. : 5.00

SCALA 1:200




RILEVATO 1.301 mq

SEZIONE N. : 99
 QT. PROGETTO : 598.91
 DIST.PROG. : 425.00
 DIST.PREC. : 5.00
 DIST.SUCC. : 5.00

SCALA 1:200

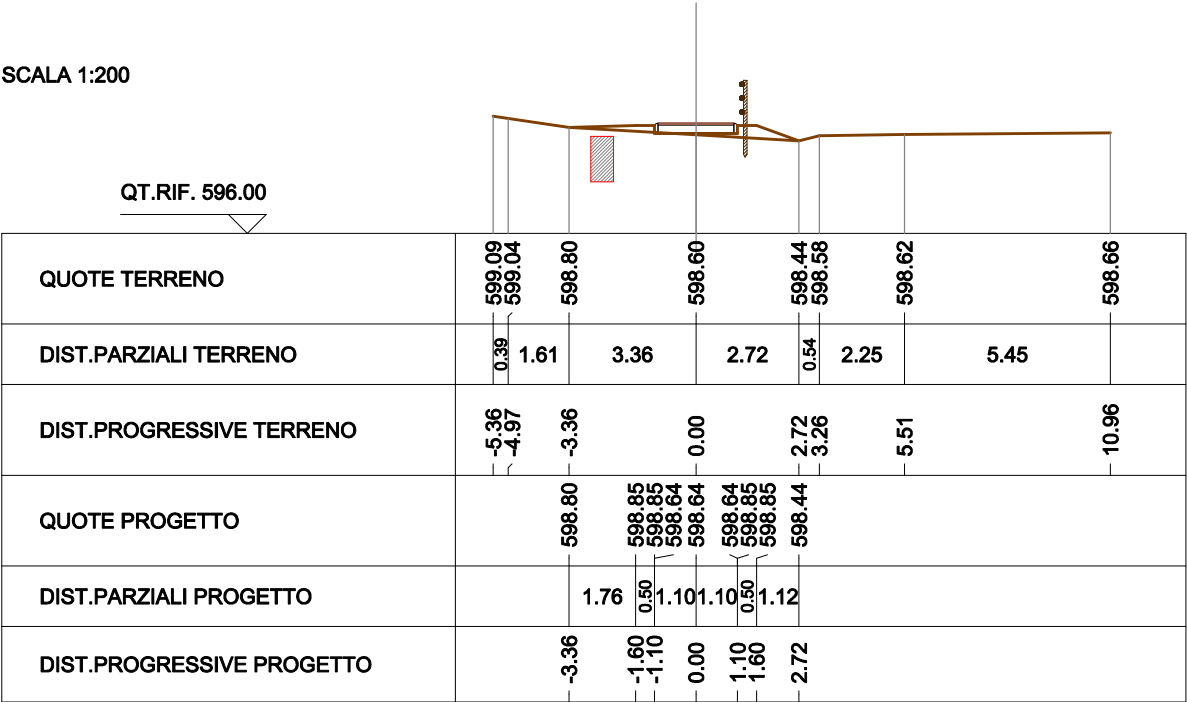
QT.RIF. 596.00



STERRO	0.005 mq
RILEVATO	0.653 mq

SEZIONE N. : 100
QT. PROGETTO : 598.90
DIST.PROG. : 430.00
DIST.PREC. : 5.00
DIST.SUCC. : 5.00

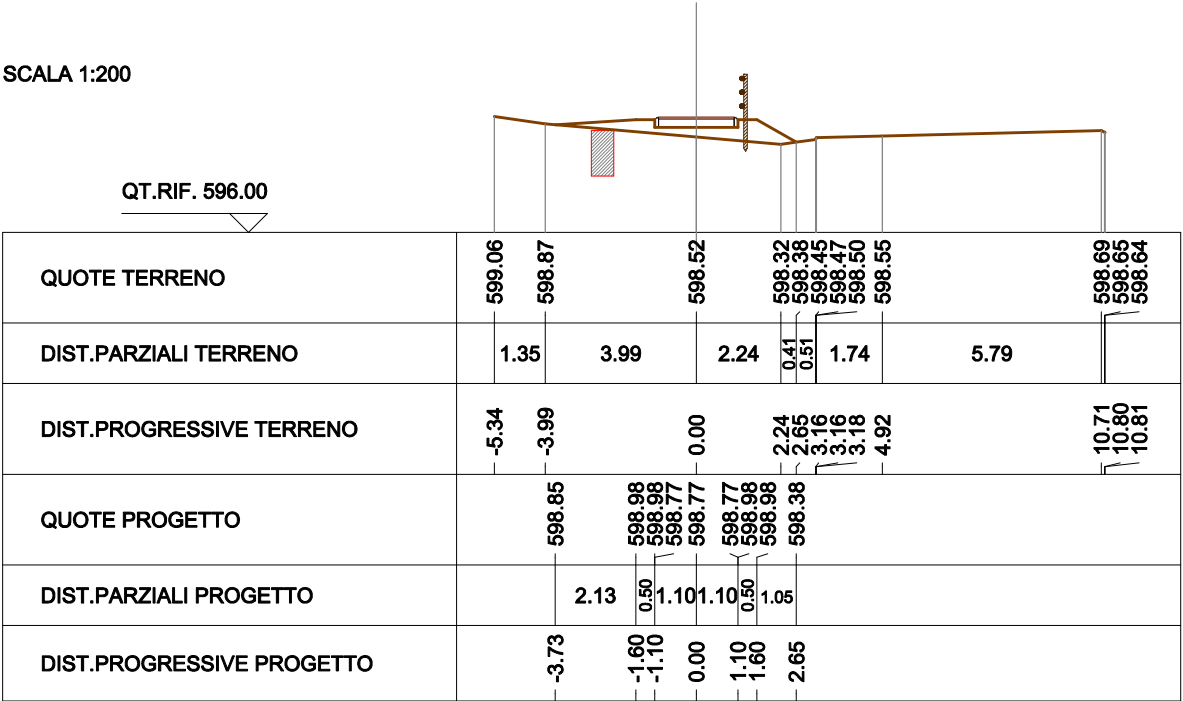
SCALA 1:200



RILEVATO 1.690 mq

SEZIONE N. : 101
QT. PROGETTO : 599.03
DIST.PROG. : 435.00
DIST.PREC. : 5.00
DIST.SUCC. : 5.00

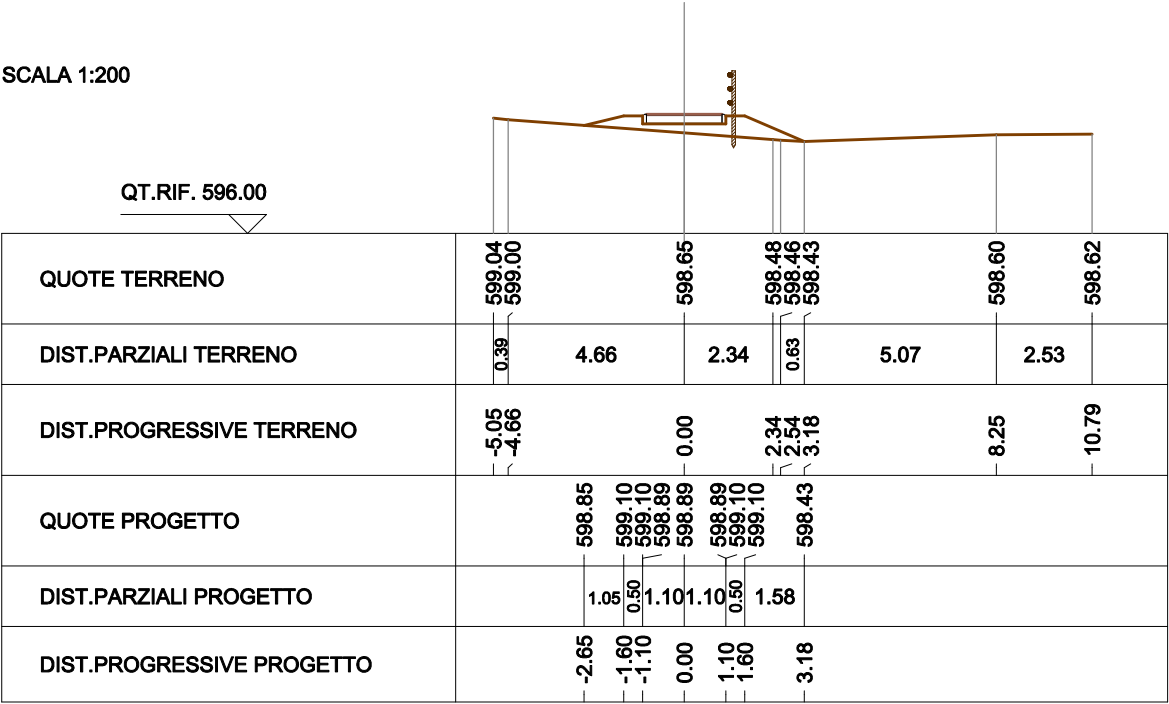
SCALA 1:200



RILEVATO 1.584 mq

SEZIONE N. : 102
QT. PROGETTO : 599.15
DIST.PROG. : 440.00
DIST.PREC. : 5.00
DIST.SUCC. : 5.00

SCALA 1:200



STERRO	0.055 mq
RILEVATO	0.563 mq

SEZIONE N. : 104

QT. PROGETTO : 599.41

DIST.PROG. : 450.00

DIST.PREC. : 5.00

DIST.SUCC. : 5.00

SCALA 1:200

QT.RIF. 596.00

[illegible]

STERRO	0.852 mq
RILEVATO	0.113 mq

SEZIONE N. : 105
QT. PROGETTO : 599.53
DIST.PROG. : 455.00
DIST.PREC. : 5.00
DIST.SUCC. : 5.00

SCALA 1:200

QT.RIF. 596.00

QUOTE TERRENO	602.55 602.40		599.84		599.53	599.38	599.25	599.09		598.86	598.41 598.26 598.27 598.32 598.33	598.37 598.38	598.41 598.42 598.44	598.47 598.48	598.52 598.49	
DIST.PARZIALI TERRENO	0.39 4.90		3.64		1.77	1.22	1.54	2.12		1.27	0.43 0.68 0.65 0.37	1.44	0.37 1.12	0.67 0.80	0.96 1.44	1.01
DIST.PROGRESSIVE TERRENO	-8.93 -8.54		-3.64		0.00	1.77	2.99	4.53		6.65	7.92 8.35 8.93 9.58 9.94	11.38 11.76	12.87 13.55 14.35	15.31 15.80	17.24 18.25	
QUOTE PROGETTO			599.84	599.48 599.48 599.27	599.27 599.48 599.48		599.16									
DIST.PARZIALI PROGETTO			2.04	0.50 1.10 1.10	0.50 1.60	2.22										
DIST.PROGRESSIVE PROGETTO			-3.64	-1.60 -1.10	0.00	1.10 1.60	3.82									

STERRO	1.070 mq
RILEVATO	0.025 mq

SEZIONE N. : 106

QT. PROGETTO : 599.91

DIST.PROG. : 460.00

DIST.PREC. : 5.00

DIST.SUCC. : 5.00

SCALA 1:200

QT.RIF. 596.00

[illegible]

STERRO	1.639 mg
--------	----------

SEZIONE N. : 107
QT. PROGETTO : 600.29
DIST.PROG. : 465.00
DIST.PREC. : 5.00
DIST.SUCC. : 5.00

SCALA 1:200

QT.RIF, 596.00

QUOTE TERRENO	602.33			600.66 600.43 600.38 600.41		600.63		600.48		600.30 600.23 600.20		600.25 600.21 600.18 600.14 600.09 600.02		599.20 599.18 599.15 599.12 599.09 599.04 599.00 598.85 598.67		598.41 598.40 598.22 598.22 598.19 598.18		
DIST.PARZIALI TERRENO		3.68	0.50 0.57	2.50		1.81		2.19		1.00	1.79		0.37 0.51	5.53		0.35 0.35 0.43 0.49 0.52 0.62	2.24	0.41 0.41 0.46
DIST.PROGRESSIVE TERRENO	-9.26		-5.58 -5.08 -4.88 -4.31		-1.81		0.00		2.19	3.20 3.45		5.24 5.55 5.77 6.05 6.42 6.93		12.46 12.75 13.07 13.42 13.81 14.25 14.73 15.26 15.67		18.12 18.40 18.82 19.10 19.52 20.00		
QUOTE PROGETTO				600.52		600.24 600.24 600.03		600.03		600.03 600.24 600.24	600.20							
DIST.PARZIALI PROGETTO					1.46	0.50 1.10 1.10		0.50 1.10	1.85									
DIST.PROGRESSIVE PROGETTO				-3.06		-1.60 -1.10		0.00		-1.10 -1.60	-3.45							

STERRO 4.466 mq

SEZIONE N. : 108
QT. PROGETTO : 600.67
DIST.PROG. : 470.00
DIST.PREC. : 5.00
DIST.SUCC. : 5.00

SCALA 1:200

QT.RIF. 596.00

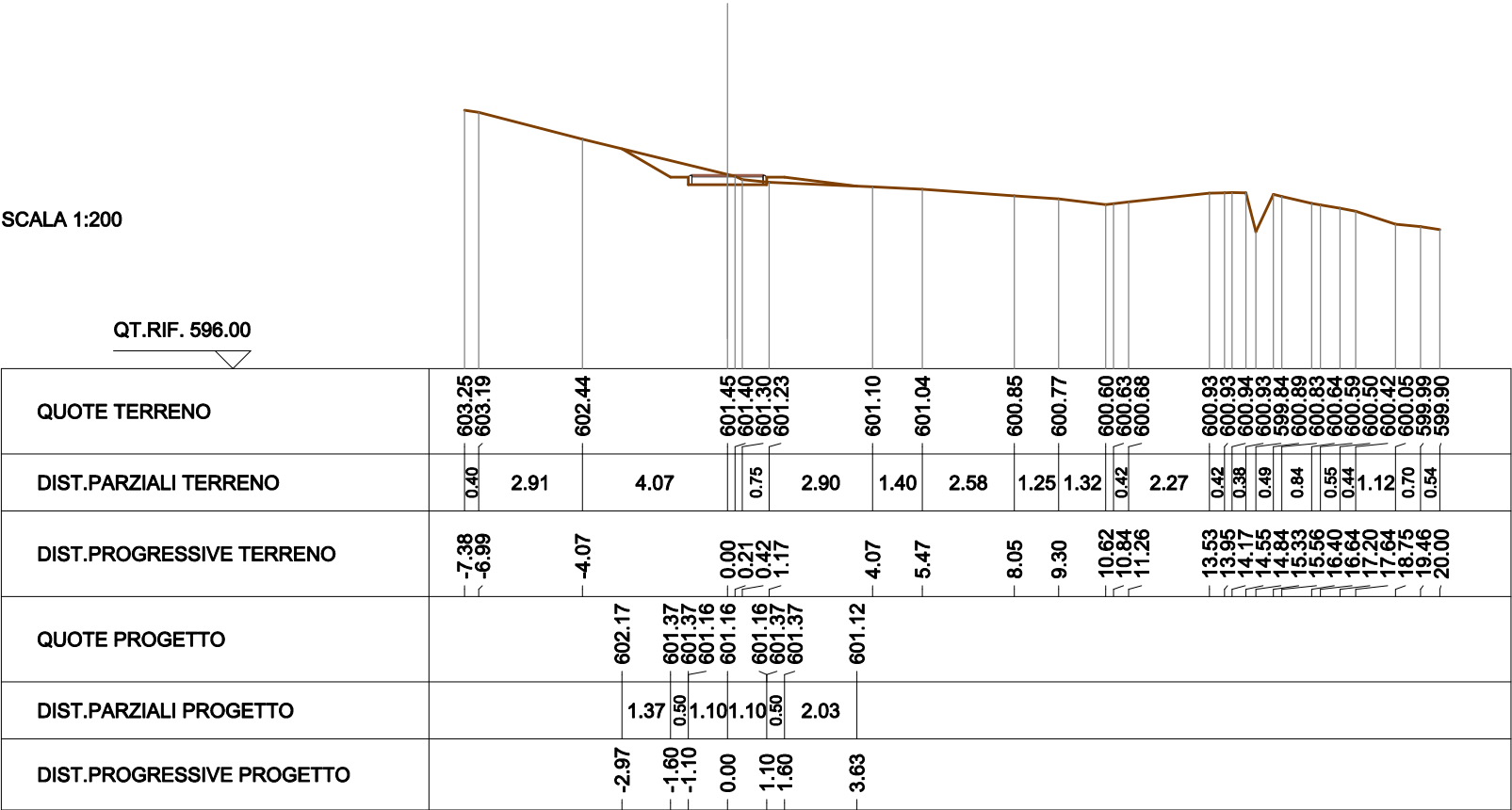
QUOTE TERRENO	602.32 602.30 602.25	601.81	601.48 601.49 601.33 601.29	600.81 600.67 600.61	600.43 600.41 600.27	599.94 598.90 598.15	598.15 598.15 598.15 598.15 598.15 598.15 598.15 598.15 598.15
DIST.PARZIALI TERRENO	0.66 1.82	3.89	1.30 0.41	3.78	0.99 0.63 1.29	1.02 2.32	0.55 0.46 0.78 0.75 0.81 1.12 0.87 0.38 0.84 0.78 0.66 0.94
DIST.PROGRESSIVE TERRENO	-8.45 -8.23 -7.57	-5.75	-1.86 -1.62 -1.30 0.00 0.41	-4.19 -5.18 -5.80	-7.10 -7.40 -8.41	-10.73 -11.28 -11.74	-12.53 -13.28 -13.88 -15.00 -15.87 -16.25 -17.09 -17.34 -18.12 -18.41 -19.06 -20.00
QUOTE PROGETTO		601.64	600.62 600.62 600.41 600.41 600.62 600.62	600.74			
DIST.PARZIALI PROGETTO		2.19	0.50 1.10 1.10	3.08			
DIST.PROGRESSIVE PROGETTO		-3.79	-1.60 -1.10 0.00 1.10 1.60	-4.68			

STERRO	1.179 mq
RILEVATO	0.236 mq

SEZIONE N. : 110
QT. PROGETTO : 601.42
DIST.PROG. : 480.00
DIST.PREC. : 5.00
DIST.SUCC. : 5.00

SCALA 1:200

QT.RIF. 596.00



STERRO

2.491 mg

SEZIONE N. : 111

QT. PROGETTO : 601.80

DIST.PROG. : 485.00

DIST.PREC. : 5.00

DIST.SUCC. : 2.00

SCALA 1:200

QT.RIF. 596.00

QUOTE TERRENO	604.10	602.77	603.09 603.04 602.95 602.85	602.22 602.18 602.15 602.15 602.06	601.85 601.88 601.95 602.11 602.30 602.28 602.25 602.20 602.11 602.08 602.07 602.05 602.04 602.03 602.01 602.05 601.96 601.75 601.68 601.41 601.25 601.02	600.73 600.49 600.32 600.16
DIST.PARZIALI TERRENO	2.46	4.71	0.38 0.69 0.76	2.43	0.53 0.47 0.68 0.77 0.87 0.40 0.65 0.55 0.64 0.43 0.51 0.42 0.34 0.67 0.50 0.61 1.07 0.37 1.08 0.59 0.58 1.40 0.67 0.63 0.57 1.69 0.55 0.49 0.79	599.87 599.73 599.61 599.32
DIST.PROGRESSIVE TERRENO	-12.42	-9.96	-5.26 -4.88 -4.19 -3.43	-1.00 -0.47 0.00 0.13 0.80 1.57	2.44 2.84 3.50 4.05 4.68 5.12 5.63 6.05 6.39 7.06 7.36 7.86 8.47 8.74 9.81 10.04 10.34 10.72 10.96 12.04 12.63 13.21	18.18 18.72 19.21 20.00
QUOTE PROGETTO			602.85	601.75 601.75 601.54 601.54 601.54 601.75 601.75 601.85		
DIST.PARZIALI PROGETTO			1.84	0.50 1.10 1.10 1.10 0.50 0.84		
DIST.PROGRESSIVE PROGETTO			-3.44	-1.60 -1.10 -0.00 -1.10 -1.60 -2.44		

STERRO	5.712 mg
--------	----------

SEZIONE N. : 112
QT. PROGETTO : 601.80
DIST.PROG. : 487.00
DIST.PREC. : 2.00
DIST.SUCC. : 1.00

SCALA 1:200

QT.RIF. 596.00

[illegible]

STERRO	7.801 mg
--------	----------

SEZIONE N. : 113
QT. PROGETTO : 601.80
DIST.PROG. : 488.00
DIST.PREC. : 1.00
DIST.SUCC. : 1.00

SCALA 1:200

QT,RIF, 596.00

[illegible]

STERRO 5.743 mq

SEZIONE N. : 115
QT. PROGETTO : 601.80
DIST.PROG. : 490.00
DIST.PREC. : 1.00
DIST.SUCC. : 1.00

SCALA 1:200

QT.RIF. 596.00

QUOTE TERRENO	604.54 604.50 604.33 604.24 604.14 604.01 603.96 603.71 603.65 603.52 603.57 603.70 603.84 603.90 603.85 603.81 603.74 603.58 603.49 603.44 603.40 603.33 603.34 603.37 603.27 603.22 602.81 602.60 602.57 602.48 602.25 602.02 601.84 601.79 601.63 601.56 601.41 601.29 601.24 601.20 601.14 601.09 601.03	600.10 599.57 599.11 598.92
DIST.PARZIALI TERRENO	1.16 0.58 0.87 0.88 0.77 0.82 0.49 0.59 0.49 0.57 0.36 0.59 0.49 0.66 0.36 0.54 0.77 0.46 0.58 0.58 0.44 1.16 1.15 0.99 0.81 0.72 0.63 0.55 0.51 0.39 0.49 0.41	4.00 2.54 2.39 2.31
DIST.PROGRESSIVE TERRENO	-14.39 -14.12 -12.96 -12.38 -11.71 -10.83 -10.45 -9.68 -8.86 -8.37 -7.78 -7.28 -6.71 -6.50 -6.14 -5.85 -5.26 -4.77 -4.10 -3.73 -3.42 -2.88 -2.66 -2.39 -1.62 -1.16 -0.58 0.00 0.06 0.50 1.66 2.81 3.72 3.94 4.76 5.06 5.78 6.41 6.96 7.47 7.86 8.35 8.75	-12.76 -15.30 -17.69 -20.00
QUOTE PROGETTO	603.49 601.75 601.75 601.54 601.54 601.54 601.75 601.75 602.02	
DIST.PARZIALI PROGETTO	2.50 0.50 1.10 1.10 0.50 1.21	
DIST.PROGRESSIVE PROGETTO	-4.10 -1.60 -1.10 0.00 1.10 1.60 2.81	

STERRO	4.441 mg
--------	----------

SEZIONE N. : 116
QT. PROGETTO : 601.80
DIST.PROG. : 491.00
DIST.PREC. : 1.00
DIST.SUCC. : 4.00

SCALA 1:200

QT.RIF. 596.00

QUOTE TERRENO		604.62 604.57 604.54 604.39 604.27 604.21 604.02 603.94 603.92 604.09 604.17 604.27 604.23 604.17 604.07 603.93 603.87 603.84 603.77 603.68 603.64 603.66 603.68 603.65 603.48 603.43 602.89 602.78 602.66 602.46 602.25 602.03 601.98 601.82 601.75 601.61 601.52 601.39 601.29 601.18 601.06 601.06 601.03 600.94 600.91 600.83
DIST.PARZIALI TERRENO		0.34 1.06 0.84 0.41 1.25 0.57 0.39 0.32 0.42 0.81 0.43 0.41 0.47 0.59 1.04 0.66 0.45 0.72 0.46 0.99 1.08 1.08 0.80 0.33 0.71 0.40 0.62 0.47 0.52 0.46 0.37 0.52 0.35 0.53 2.98 0.38 0.45 0.41 3.60 0.35 1.66
DIST.PROGRESSIVE TERRENO		-14.78 -14.44 -14.18 -13.19 -12.34 -11.93 -10.68 -10.11 -9.80 -9.55 -9.23 -8.84 -8.51 -8.09 -7.48 -7.06 -6.65 -6.43 -5.97 -5.38 -5.11 -4.88 -4.62 -4.32 -3.28 -2.62 -2.17 -1.46 -0.99 0.00 1.08 2.16 2.42 3.21 3.54 4.25 4.66 5.27 5.75 6.27 6.73 7.13 7.49 8.01 8.37 8.90
QUOTE PROGETTO		603.65 601.75 601.75 601.54 601.54 601.54 601.75 601.75 601.98
DIST.PARZIALI PROGETTO		2.72 0.50 1.10 1.10 0.50 0.82
DIST.PROGRESSIVE PROGETTO		-4.32 -1.60 -1.10 -0.00 -1.10 -1.60 -2.42

STERRO	5.549 mg
--------	----------

SEZIONE N. : 117
QT. PROGETTO : 601.32
DIST.PROG. : 495.00
DIST.PREC. : 4.00
DIST.SUCC. : 5.00

SCALA 1:200

QT.RIF, 596,00

QUOTE TERRENO	605.21 605.18 605.12 605.15 605.08 605.02 604.98 604.76 604.58 604.46 604.31 604.21 604.01 603.85 603.71 603.58
DIST.PARZIALI TERRENO	0.38 0.51 0.55 0.44 0.42 0.34 0.62 1.10 0.95 0.83 0.73 1.80 0.83 0.52 0.44 0.38 0.38 2.53 3.00 0.99 0.97 0.38 0.78 0.91 1.18 0.53 0.37 0.99 0.53 0.50 0.35 0.47 0.40 0.44 0.44 0.51 0.44 0.52 0.44 0.58 0.96 0.52 0.36 0.54 0.49
DIST.PROGRESSIVE TERRENO	-15.01 -14.81 -14.43 -13.92 -13.38 -12.93 -12.66 -12.24 -11.90 -11.67 -11.39 -10.76 -9.66 -8.71 -7.88 -7.16 -5.35 -4.72 -4.19 -3.75 -3.38 -3.06 -2.78 -2.53 0.00
QUOTE PROGETTO	601.27 601.27 601.06 601.06 601.06 601.27 601.27 601.38
DIST.PARZIALI PROGETTO	0.50 1.10 1.10 0.50 1.40
DIST.PROGRESSIVE PROGETTO	-4.19 -1.60 -1.10 0.00 1.10 1.60 3.00

STERRO 8.382 mq

SEZIONE N. : 118
QT. PROGETTO : 600.72
DIST.PROG. : 500.00
DIST.PREC. : 5.00
DIST.SUCC. : 3.50

SCALA 1:200

QT.RIF. 596.00

QUOTE TERRENO	604.53	604.41	604.11	603.42	603.29	603.09	601.83	601.34	601.07	600.89	598.40	598.26	598.25	598.25	598.25	598.25	598.25	598.27
DIST.PARZIALI TERRENO	0.82	1.89	3.70	0.70	1.42	4.97	1.96	1.22	0.80	4.55	0.80	0.51	0.44	0.36	0.37	0.46	7.46	0.50
DIST.PROGRESSIVE TERRENO	-13.50	-12.68	-10.79	-7.09	-6.39	-4.97	0.00	1.96	3.18	3.98	8.53	9.31	9.81	10.12	10.41	10.85	11.21	11.58
QUOTE PROGETTO						603.09	600.67	600.46	600.46	600.67								
DIST.PARZIALI PROGETTO						3.37	0.50	1.10	1.10	0.50	3.21							
DIST.PROGRESSIVE PROGETTO						-4.97	-1.60	-1.10	0.00	1.10	1.60							

STERRO 14.756 mq

SEZIONE N. : 119
QT. PROGETTO : 600.30
DIST.PROG. : 503.50
DIST.PREC. : 3.50
DIST.SUCC. : 6.50

SCALA 1:200

QT.RIF. 596.00

QUOTE TERRENO	604.27	604.11	604.01	603.51	603.41	603.13	602.25	601.58	601.45	600.35	599.09	598.21	598.21	598.25
DIST.PARZIALI TERRENO	1.07	0.38	2.80	0.46	1.33	3.62	2.43	0.53	4.25	2.43	1.66	11.47		
DIST.PROGRESSIVE TERRENO	-12.62	-11.55	-11.17	-8.36	-7.91	-6.58	-2.96	-0.53	0.00	4.25	6.68	8.34	8.53	20.00
QUOTE PROGETTO				603.51			600.95	600.95	600.10	600.10	600.25	600.25	600.17	
DIST.PARZIALI PROGETTO				3.86			0.50	4.00	2.10	0.50	1.99			
DIST.PROGRESSIVE PROGETTO				-8.36			-4.50	-4.00	0.00	-2.10	-2.60	-4.59		

STERRO 9.577 mq

SEZIONE N. : 120
QT. PROGETTO : 600.30
DIST.PROG. : 510.00
DIST.PREC. : 6.50
DIST.SUCC. : 5.00

SCALA 1:200

QT.RIF. 596.00

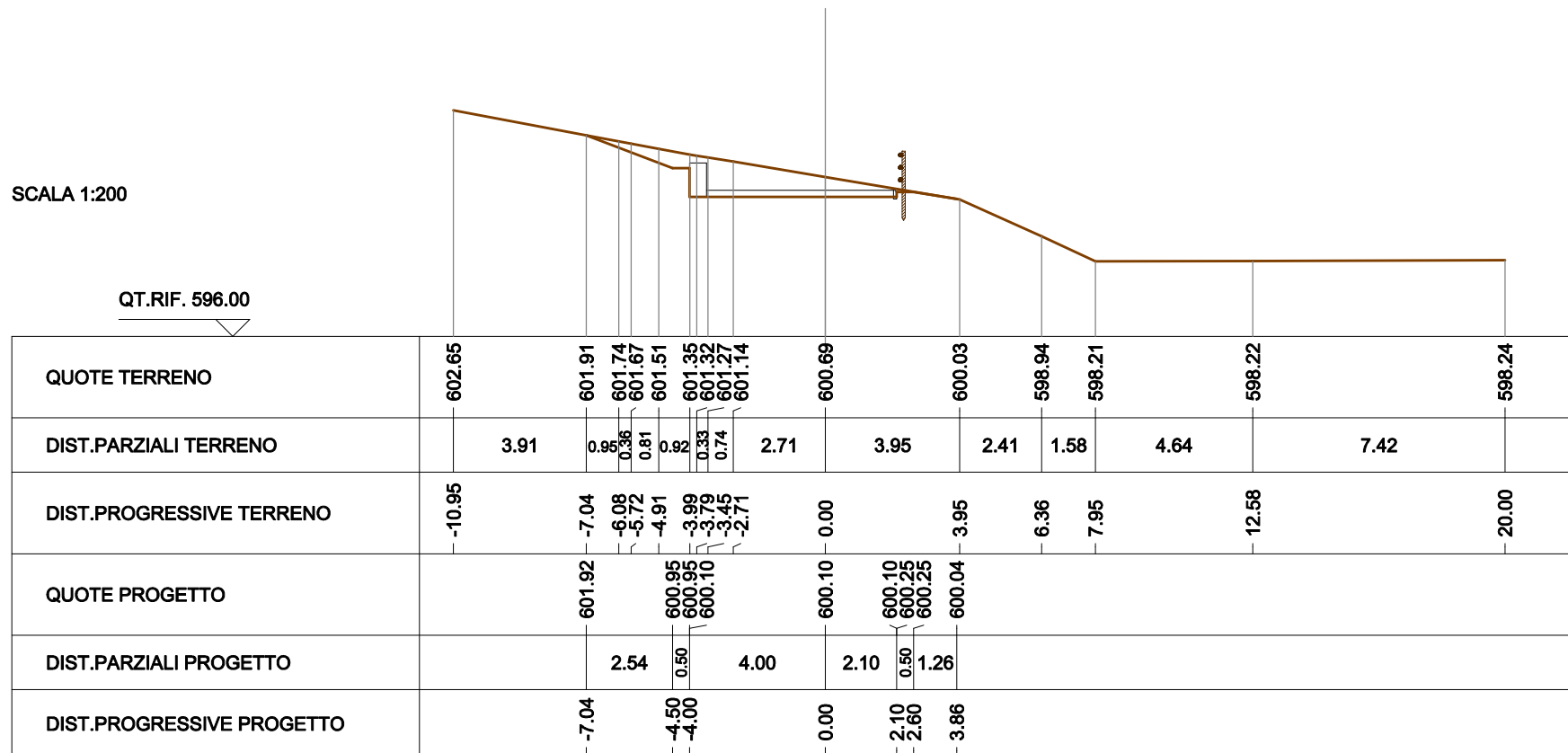
QUOTE TERRENO	603.25	603.02	602.78	602.64	602.11	601.05	600.93	600.43	600.20	599.55	598.21	598.23	598.24
DIST.PARZIALI TERRENO	1.23	1.28	0.74	2.80	5.80	0.65	2.48	1.14	1.24	2.59	7.24	4.65	
DIST.PROGRESSIVE TERRENO	-11.84	-10.61	-9.33	-8.59	-5.80	0.00	0.65	3.13	4.27	5.52	8.11	15.35	20.00
QUOTE PROGETTO			602.64			600.95	600.95	600.10	600.10	600.25	600.25		
DIST.PARZIALI PROGETTO				4.09	0.50	4.00	2.10	0.50	1.67				
DIST.PROGRESSIVE PROGETTO			-8.59		-4.50	-4.00	0.00	-2.10	-2.60	-4.27			

STERRO 5.426 mq

SEZIONE N. : 121
 QT. PROGETTO : 600.30
 DIST.PROG. : 515.00
 DIST.PREC. : 5.00
 DIST.SUCC. : 3.50

SCALA 1:200

QT.RIF. 596.00



STERRO	2.275 mq
RILEVATO	0.348 mq

SEZIONE N. : 122
QT. PROGETTO : 600.30
DIST.PROG. : 518.50
DIST.PREC. : 3.50
DIST.SUCC. : 6.50

SCALA 1:200

QT.RIF. 596.00

QUOTE TERRENO	602.12	602.03	601.79	601.63		600.85	600.33	599.97	599.85	599.44	598.21	598.23	598.25	598.26
DIST.PARZIALI TERRENO	0.44	1.19	0.79		3.94	3.70	2.59	1.17	1.02	3.22	4.77	4.63	2.60	
DIST.PROGRESSIVE TERRENO	-10.05	-9.62	-8.43	-7.64		-3.70	0.00	2.59	3.76	4.78	8.00	12.77	17.40	20.00
QUOTE PROGETTO					601.24	600.95	600.10	600.10	600.25	600.25	599.85			
DIST.PARZIALI PROGETTO					1.17	0.50	4.00	2.10	0.70	0.96				
DIST.PROGRESSIVE PROGETTO					-5.67	-4.50	-4.00	0.00	-2.10	-2.80	-3.76			

STERRO	0.335 mq
RILEVATO	0.548 mq

SEZIONE N. : 123

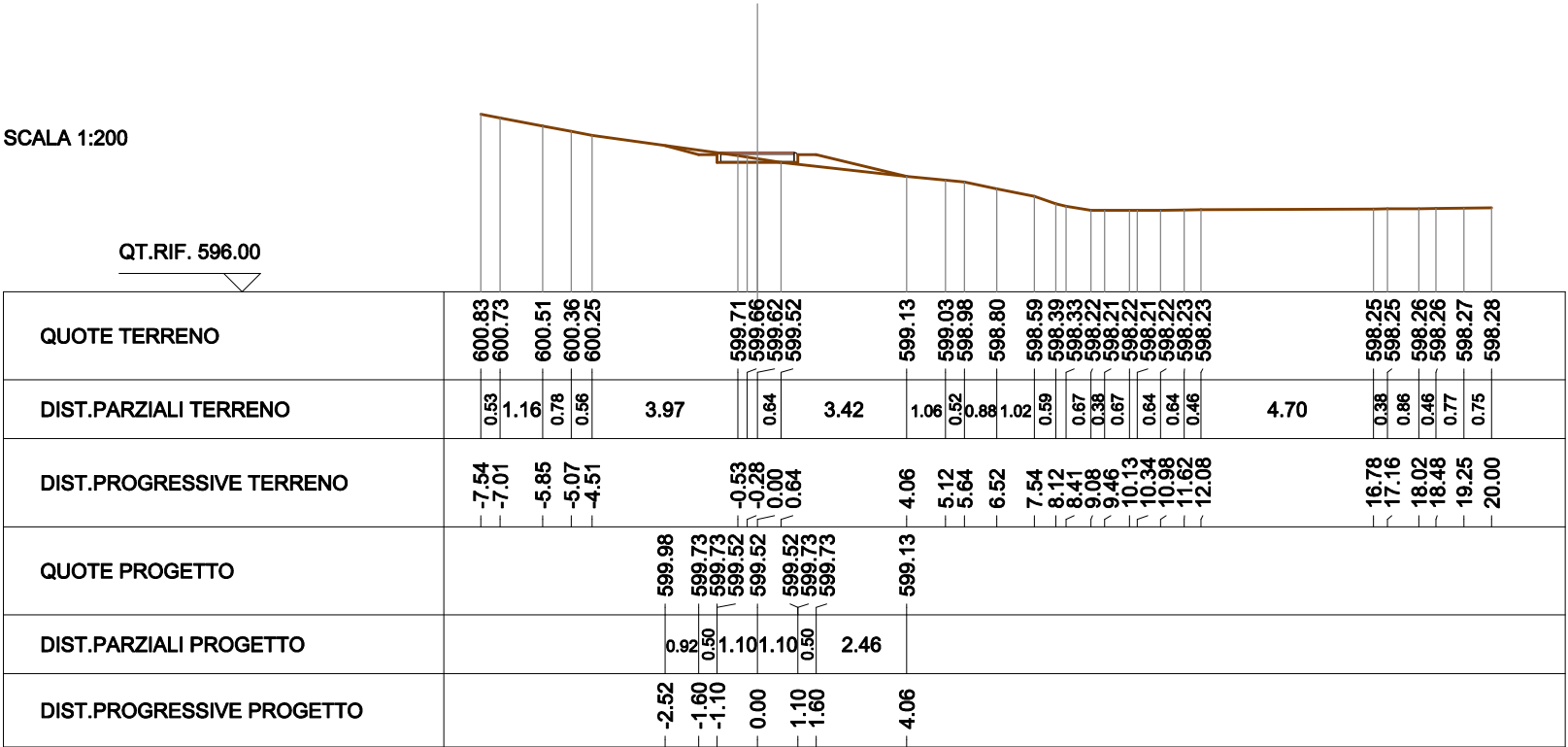
QT. PROGETTO : 599.78

DIST.PROG. : 525.00

DIST.PREC. : 6.50


DIST.SUCC. : 3.50

SCALA 1:200



SEZIONE N. : 124
QT. PROGETTO : 599.50
DIST.PROG. : 528.50
DIST.PREC. : 3.50
DIST.SUCC. : 1.50

QT.RIF. 596.00

[illegible]

STERRO	0.011 mq
RILEVATO	1.269 mq

SEZIONE N. : 125

QT. PROGETTO : 599.50

DIST.PROG. : 530.00**DIST.PREC. : 1.50****DIST.SUCC. : 5.00**

SCALA 1:200

QT.RIF. 596.00

[illegible]

RILEVATO	2.814 mg
-----------------	-----------------

SEZIONE N. : 126

QT. PROGETTO : 599.10

DIST.PROG. : 535.00

DIST.PREC. : 5.00

DIST.SUCC. : 5.00

SCALA 1:200

QT,RIF, 596,00

[illegible]

RILEVATO	1.927 mg
----------	----------

SEZIONE N. : 127

QT. PROGETTO : 598.70

DIST.PROG. : 540.00

DIST.PREC. : 5.00

DIST.SUCC. : 1.50

SCALA 1:200

QT.RIF. 596.00

[illegible]

RILEVATO	2.478 mg
-----------------	-----------------

SEZIONE N. : 128

QT. PROGETTO : 598.70

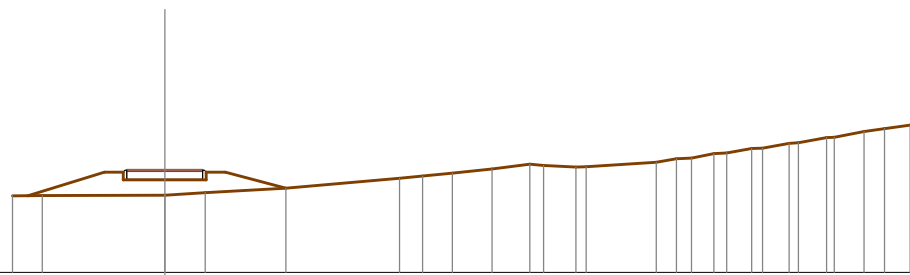
DIST.PROG. : 541.50

DIST.PREC. : 1.50

DIST.SUCC. : 3.50

SCALA 1:200

QT,RIF, 596,00



QUOTE TERRENO		598.02 598.03		598.04 598.10	598.23		598.48 598.55 598.63 598.73 598.86 598.82 598.78 598.79	598.91 599.00 599.02 599.14 599.27 599.28 599.41 599.42 599.56 599.57 599.72 599.80 599.89 599.95
DIST.PARZIALI TERRENO		0.79 3.24		1.07 2.13	3.01		0.61 0.79 1.05 1.00 0.36 0.86 1.85	0.53 0.40 0.60 0.33 0.66 0.70 0.74 0.78 0.54 0.68
DIST.PROGRESSIVE TERRENO		-4.03 -3.24		0.00 1.07	-3.20		-6.21 -6.82 -7.61 -8.66 -9.66 -10.02 -10.88 -11.15	-13.00 -13.53 -13.93 -14.53 -14.86 -15.52 -15.81 -16.51 -16.76 -17.50 -17.71 -18.49 -19.03 -19.71 -20.00
QUOTE PROGETTO		598.02 598.65 598.65 598.44 598.44 598.65 598.65		598.23				
DIST.PARZIALI PROGETTO		2.03	0.50 1.10 1.10 0.50 1.60					
DIST.PROGRESSIVE PROGETTO		-3.63 -1.60 -1.10 0.00 -1.10 -1.60 -3.20						

RILEVATO	1.441 mg
----------	----------

SEZIONE N. : 129

QT. PROGETTO : 598.42

DIST.PROG. : 545.00**DIST.PREC. : 3.50**

DIST.SUCC. : 5.00

SCALA 1:200

QT,RIF, 596,00

[illegible]

STERRO	0.368 mq
RILEVATO	0.127 mq

SEZIONE N. : 130
QT. PROGETTO : 598.02
DIST.PROG. : 550.00
DIST.PREC. : 5.00
DIST.SUCC. : 5.00

SCALA 1:200

