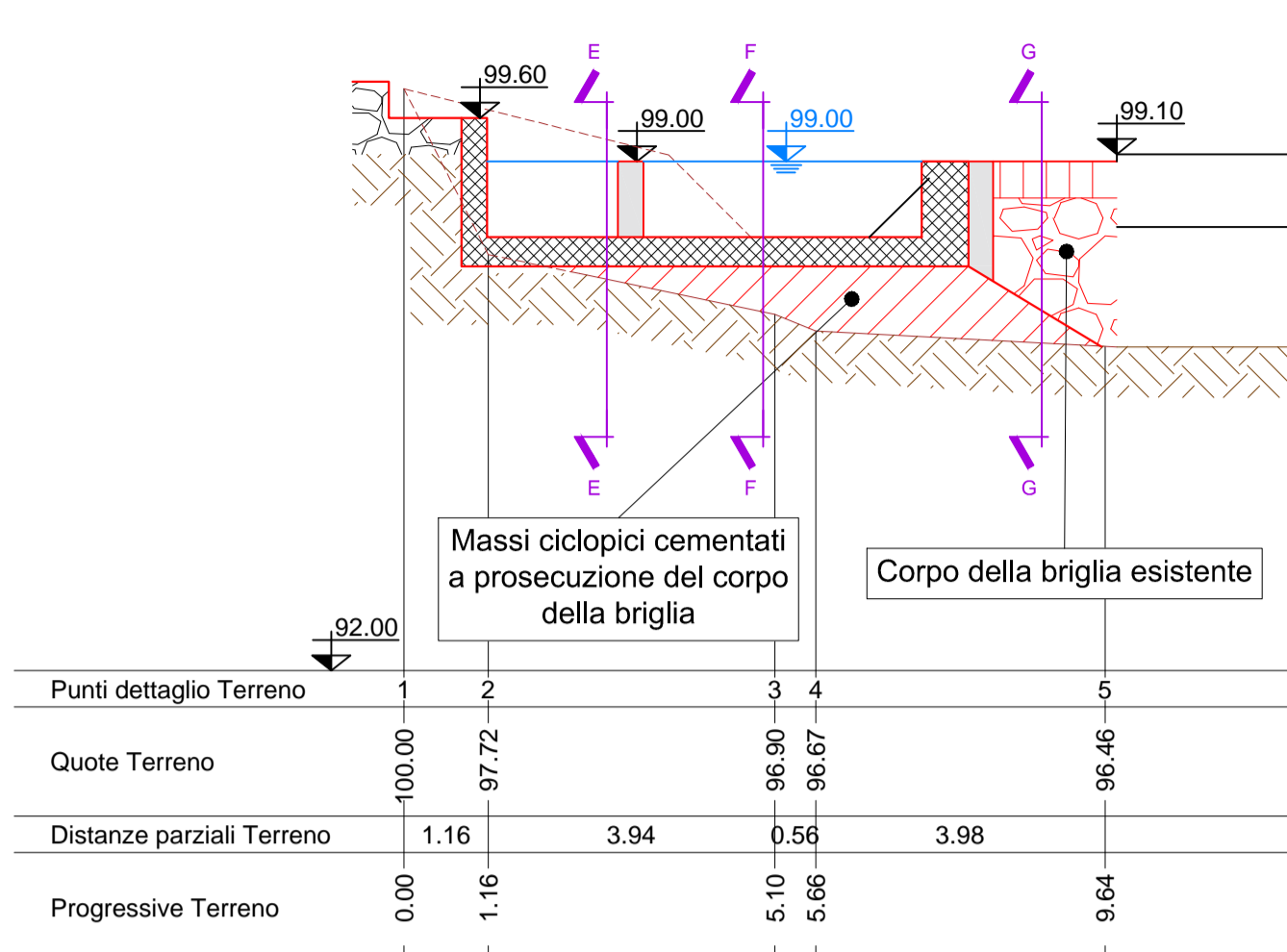
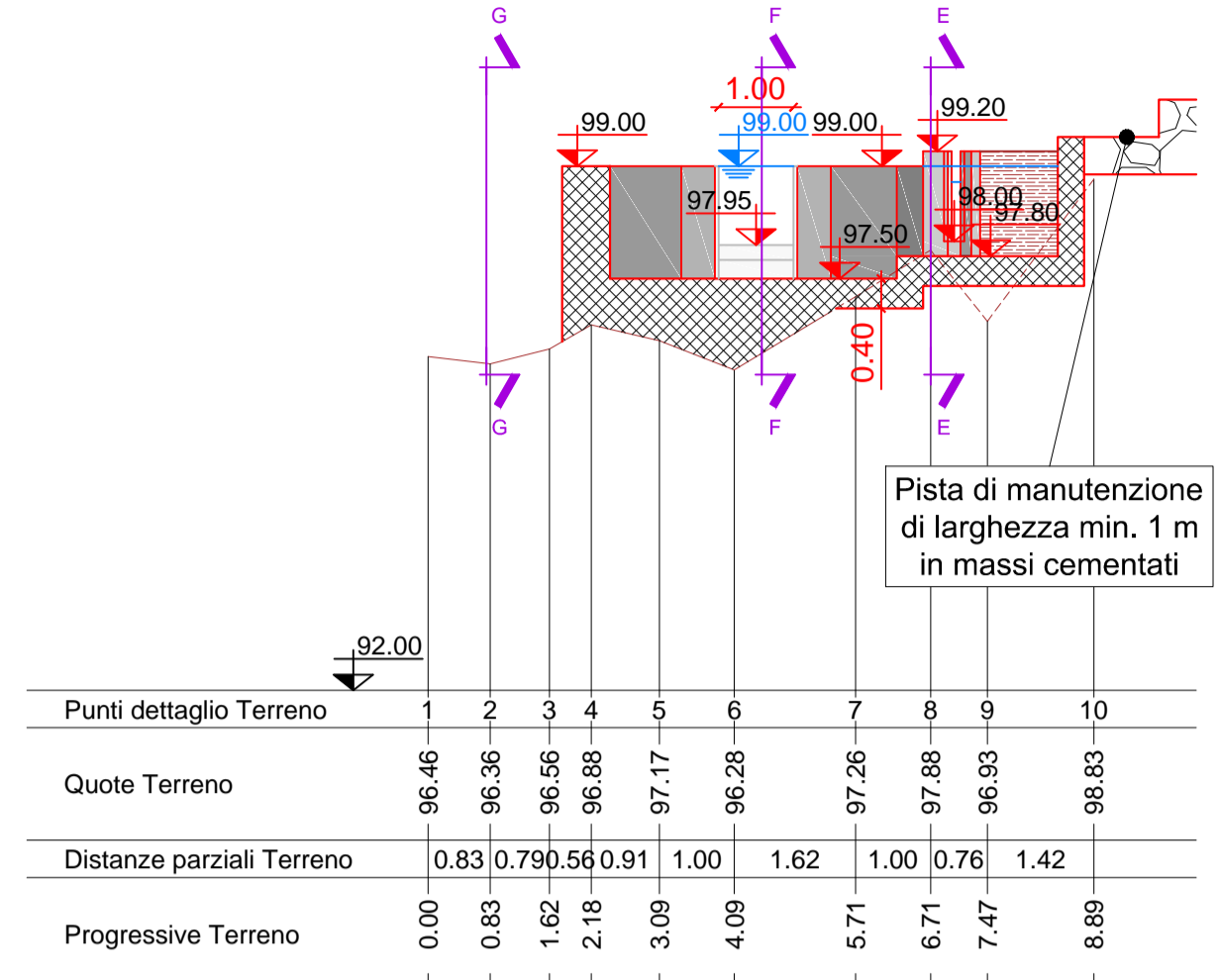


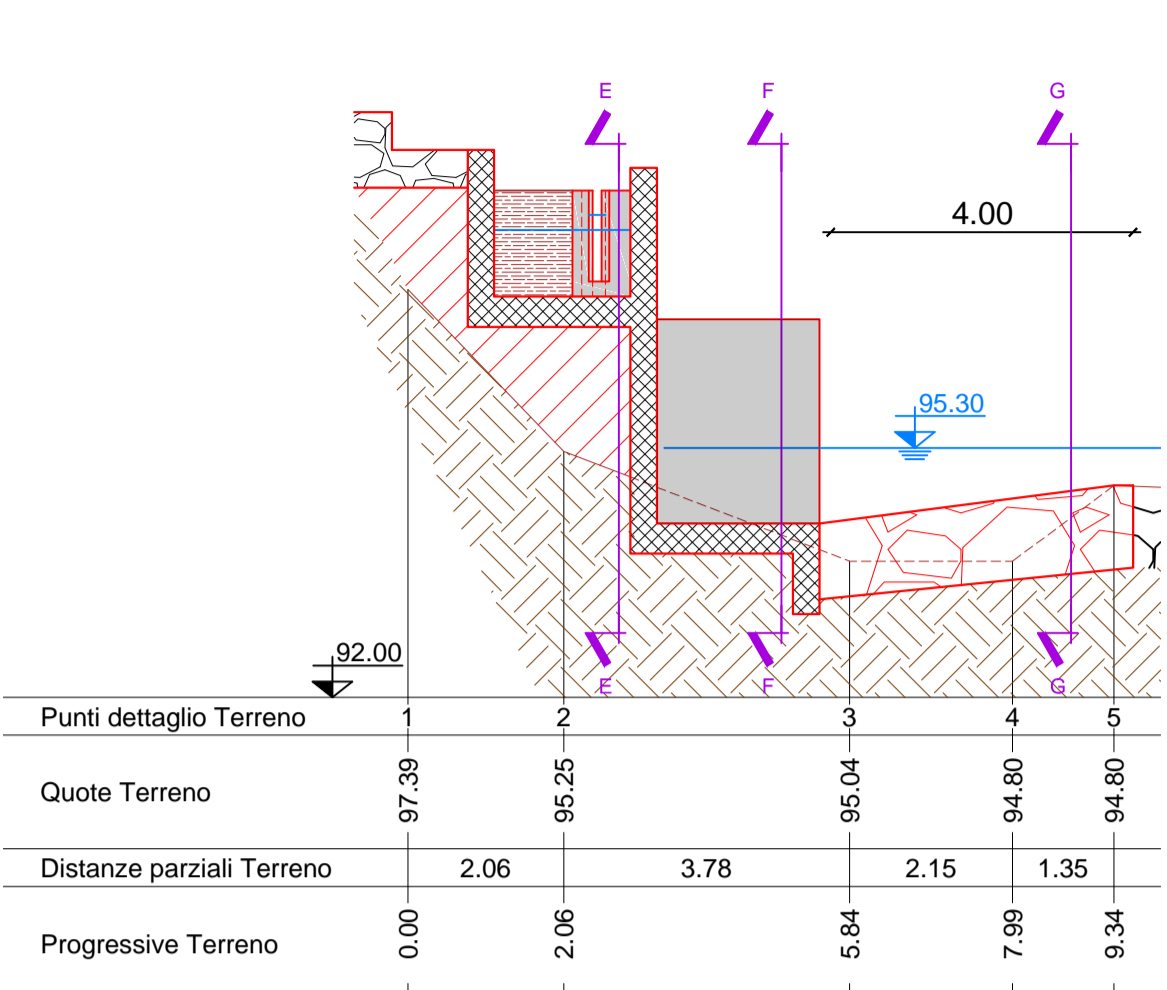
Sezione A1-A1 - Scala 1:100



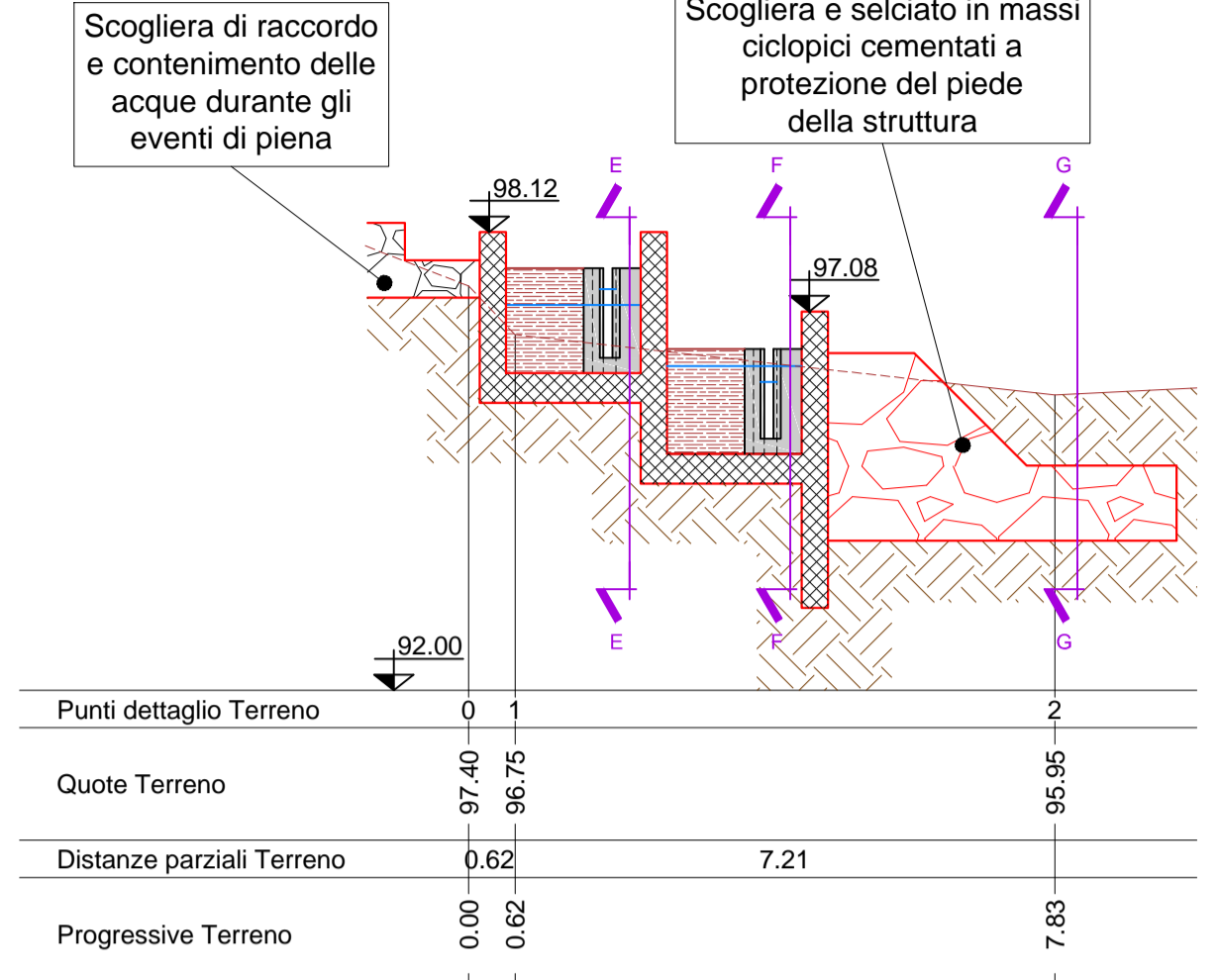
Sezione A2-A2 - Scala 1:100



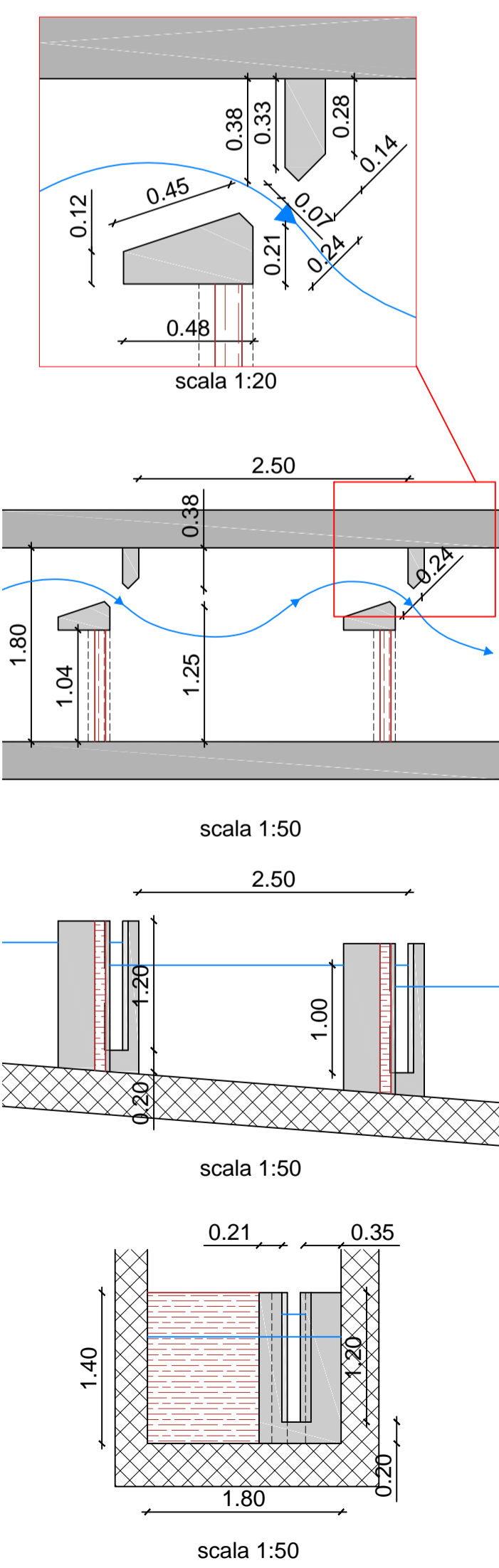
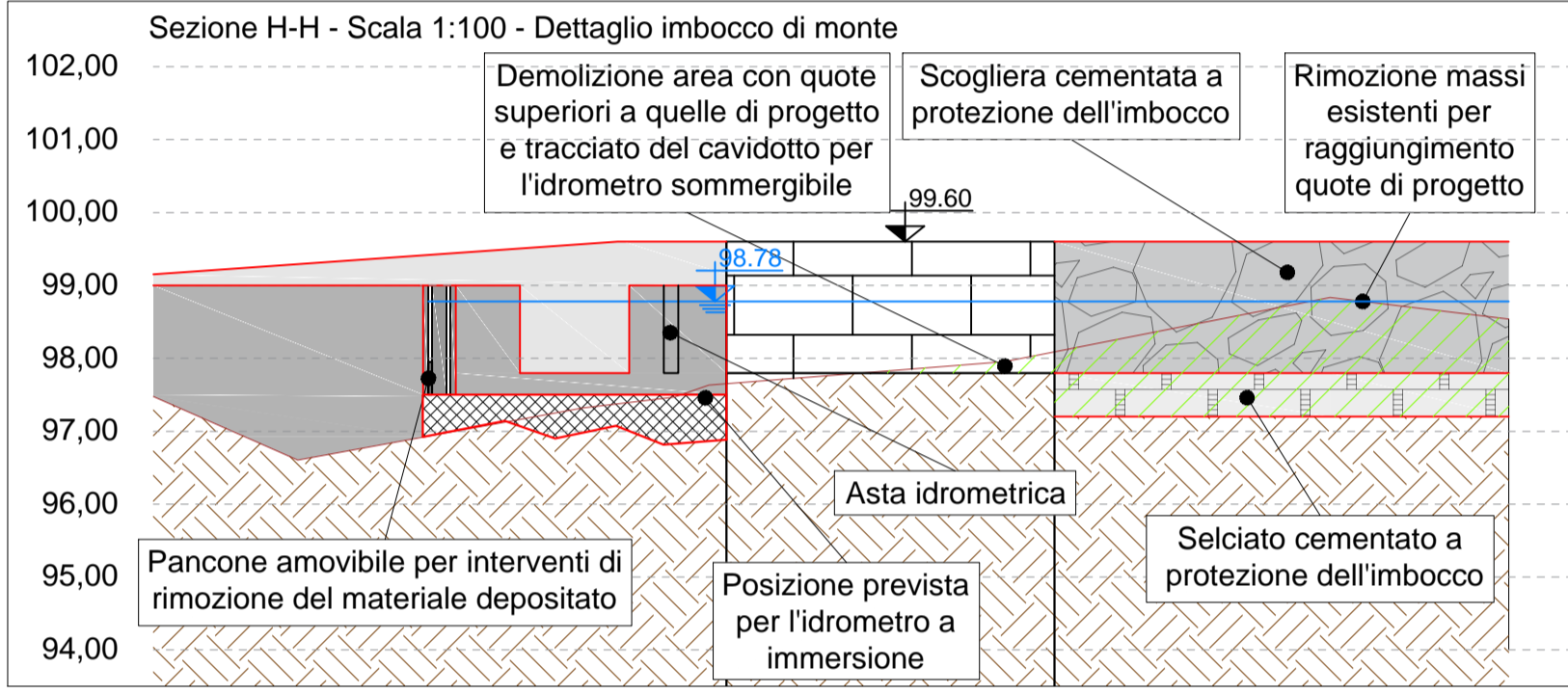
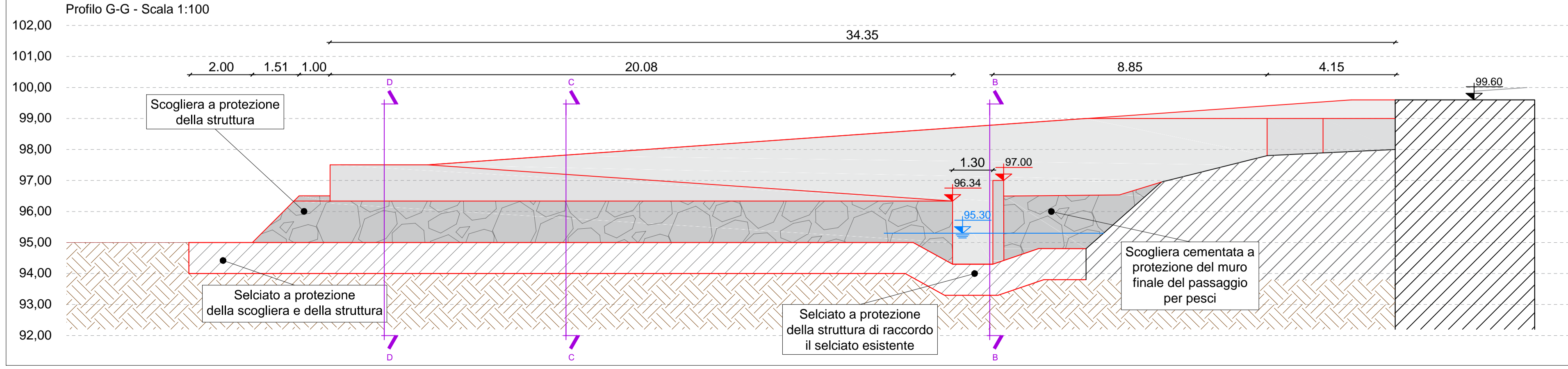
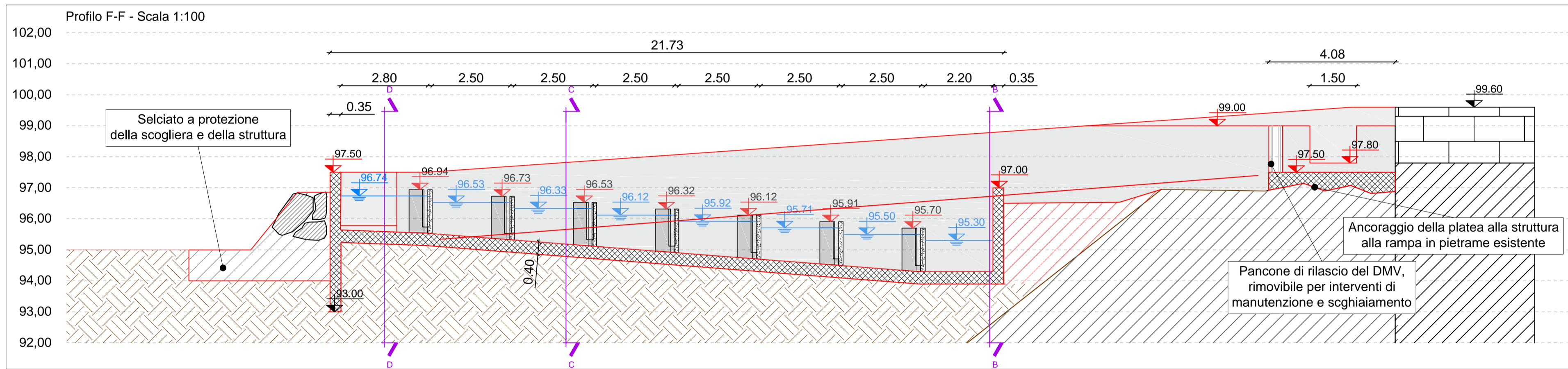
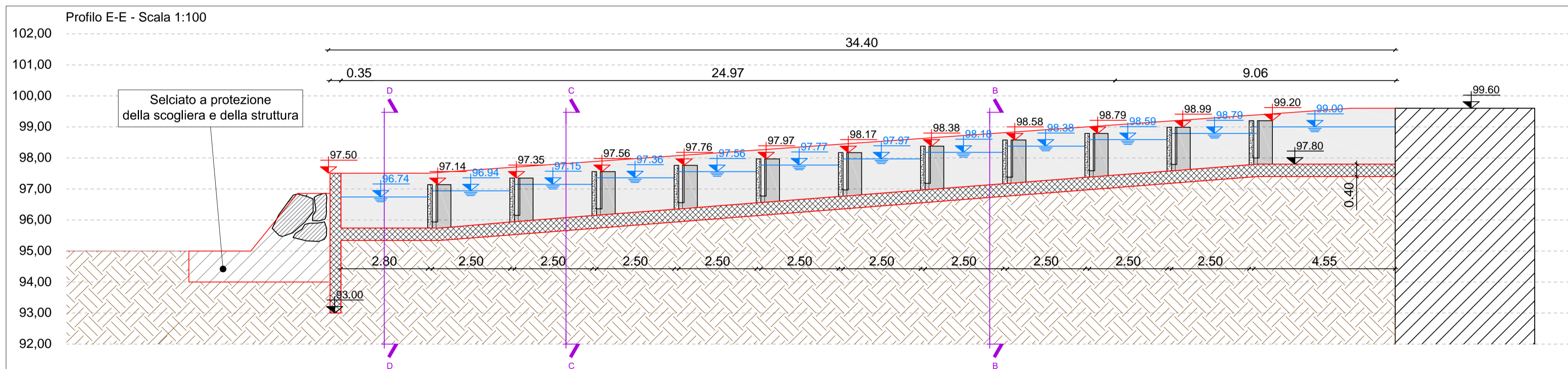
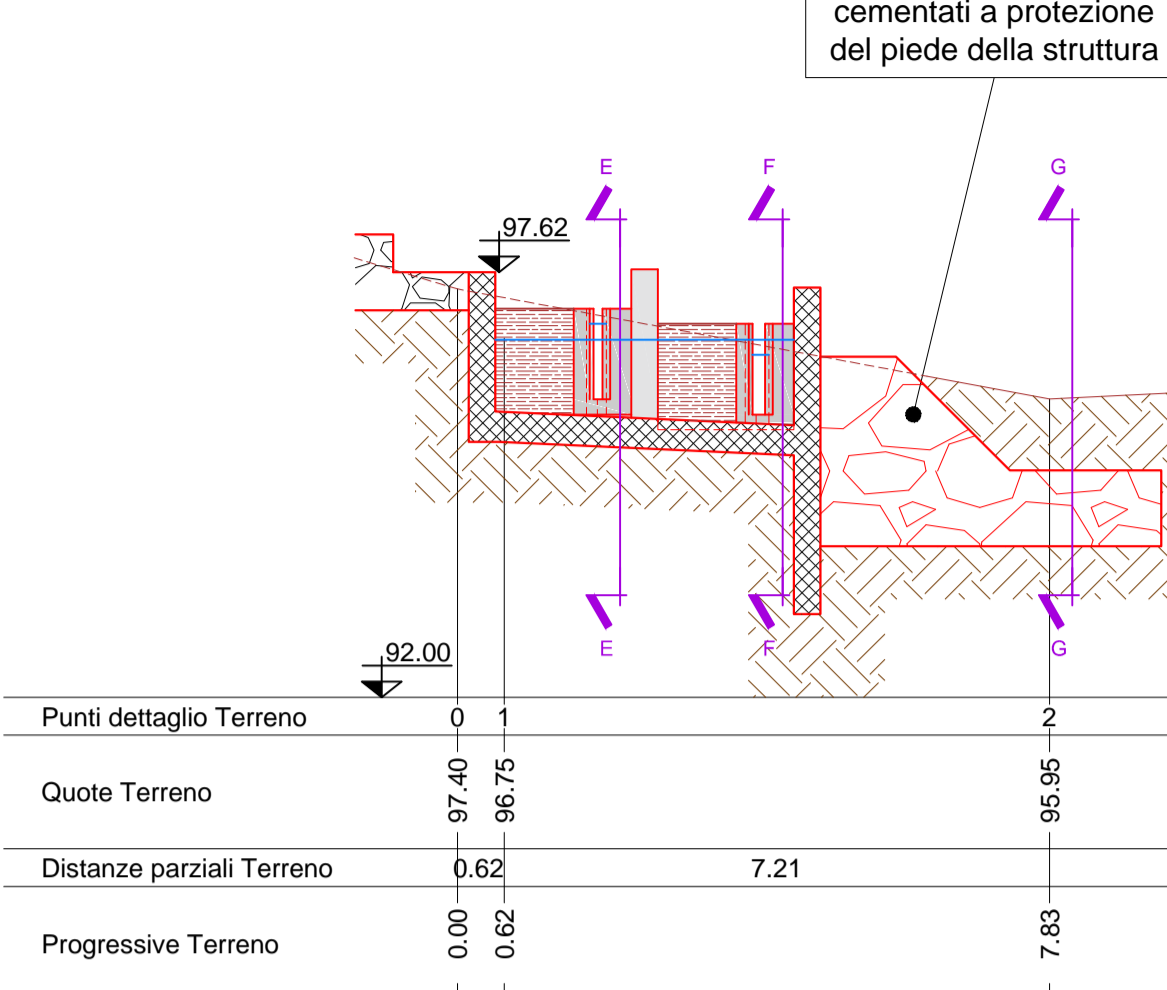
Sezione B-B - Scala 1:100



Sezione C-C - Scala 1:100



Sezione D-D - Scala 1:100



**Interreg**

SHARESALMO

SHARESALMO - GESTIONE ITTICA INTEGRATA E SOSTENIBILE PER LA VALORIZZAZIONE DELLA BIODIVERSITÀ E LA DIFESA DALLE SPECIE INFESTANTI

**ATTIVITÀ 5.1 - Intervento strategico di deframmentazione del Fiume Sesia**

**PROGETTO DEFINITIVO**

Elaborato: Discontinuità B - Baraggiolo - Progetto: Profili e sezioni

Rif: 18S28    Data: Febbraio 2020    Rev.: 01    Scala: 1:100 - 1:50 - 1:20    Formato: A1

Progettista: **Ing. Stefano MOLINARI**  
Via Europa n. 33/a  
21040 - Morazzone (VA) - IT  
ste.mol@hotmai.it

Tavola n°: **D.2.2**

Timbro e firma:

Altri partner di progetto:

www.interreg-italiasvizzera.eu